






Ku-ring-gai Local Environmental Plan 2015

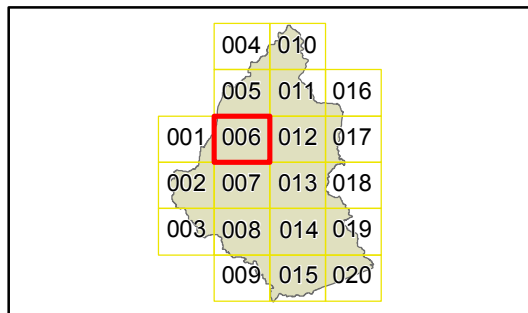
Heritage Map - Sheet HER_006

Heritage

-  Conservation Area - General
-  Item - General

Cadastre

 Cadastre 22/10/2014 © Land and Property Information (LPI)



0 100 200 300 400m

Scale: 1:10,000 @ A3

Projection: GDA 1994
MGA Zone 56

Map identification number: 4500_COM_HER_006_010_20150114

