





Ku-ring-gai Local Environmental Plan 2015

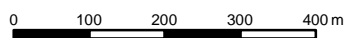
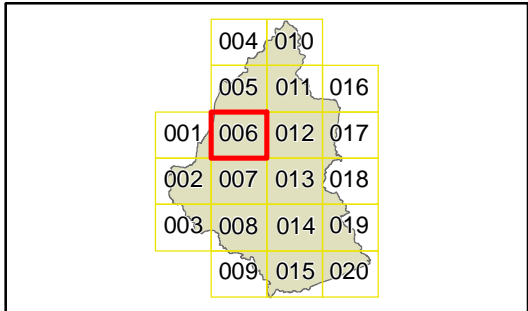
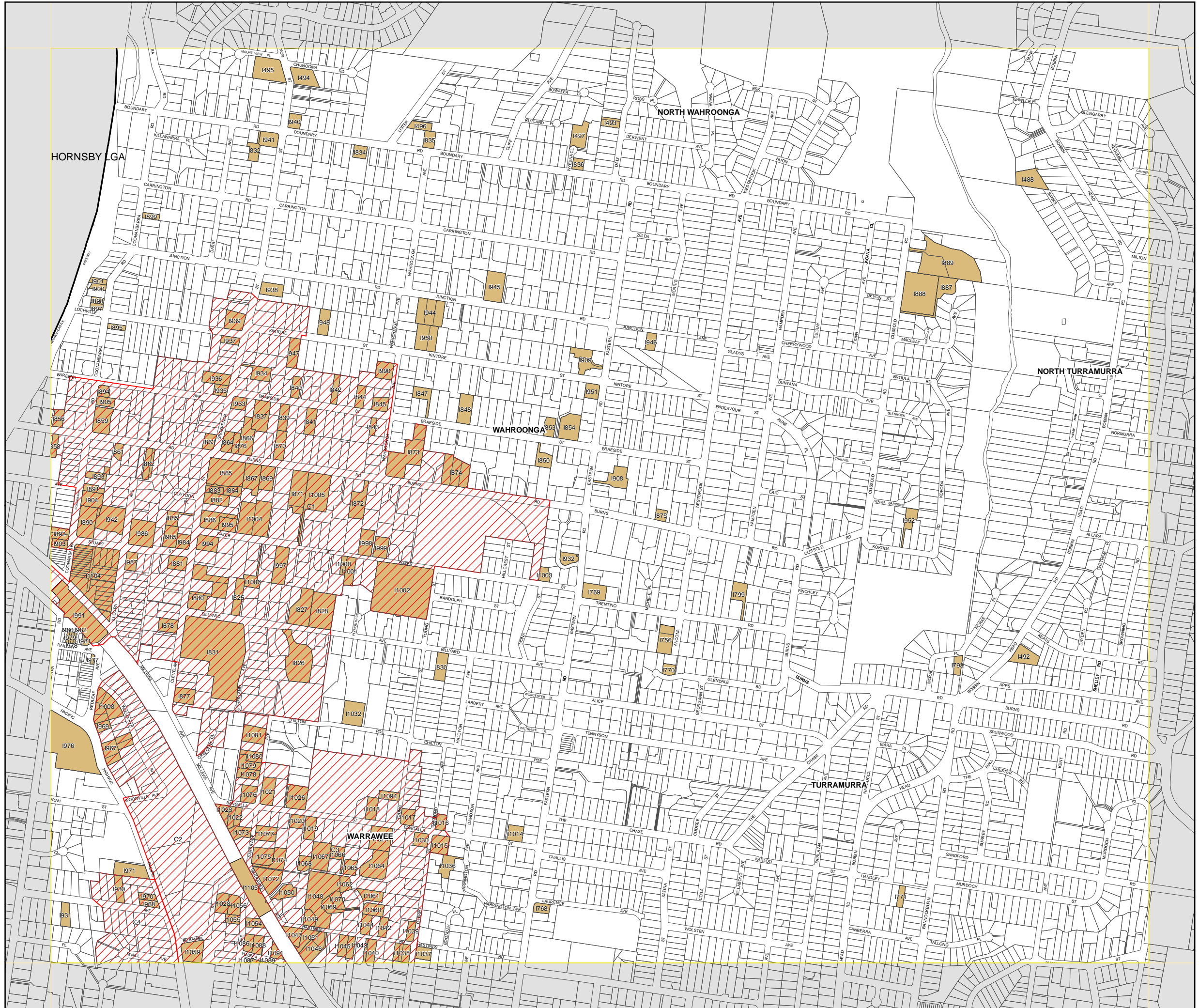
Heritage Map - Sheet HER_006

Heritage

-  Conservation Area - General
-  Item - General

Cadastre

-  Cadastre 24/08/2017© Land and Property Information (LPI)



Projection: GDA 1994 MGA Zone 56 Scale: 1:10,000 @ A3

Map identification number: 4500_COM_HER_006_010_20170824