






Ku-ring-gai Local Environmental Plan 2015

Heritage Map - Sheet HER_006

Heritage

-  Conservation Area - General
-  Item - General

Cadastre

-  Cadastre 05/06/2018 © Spatial Services

