






# Ku-ring-gai Local Environmental Plan 2015

Heritage Map - Sheet HER\_007


## Heritage

-  Conservation Area - General
-  Item - General

## Cadastr

 Cadastre 15/06/2016 © Land & Property Management Authority

004	010
005	011 016
001	006 012 017
002	<b>007</b> 013 018
003	008 014 019
009	015 020



Scale: 1:10,000 @ A3

Projection: GDA 1994  
MGA Zone 56

Map identification number: 4500\_COM\_HER\_007\_010\_20160615

