






Ku-ring-gai Local Environmental Plan 2015

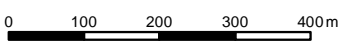
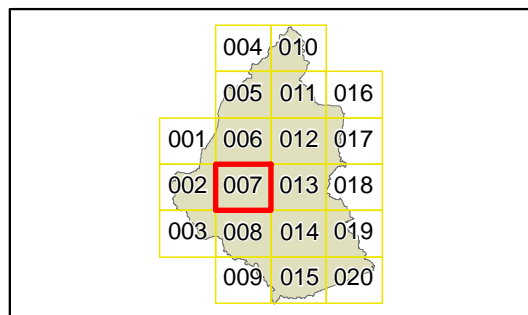
Heritage Map - Sheet HER_007

Heritage

-  Conservation Area - General
-  Item - General

Cadastre

-  Cadastre 05/06/2018 © Spatial Services



Projection: GDA 1994
MGA Zone 56
Scale: 1:10,000 @ A3

Map identification number: 4500_COM_HER_007_010_20180605

