






Ku-ring-gai Local Environmental Plan 2015

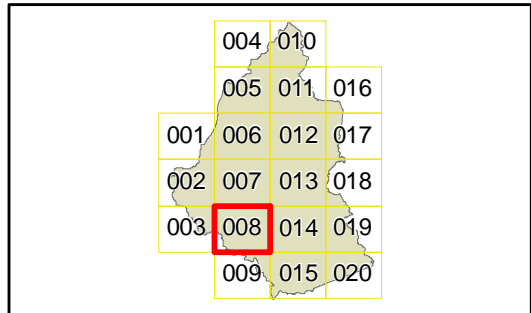
Heritage Map
Sheet HER_008

Heritage

-  Conservation Area - General
-  Item - General

Cadastral

 Cadastral 25/09/2019 © DFSI Spatial Services



Projection: GDA 1994
MGA Zone 56

Scale: 1:10,000 @ A3

Map identification number: 4500_COM_HER_008_010_20190923

