






Ku-ring-gai Local Environmental Plan 2015

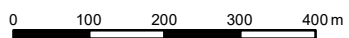
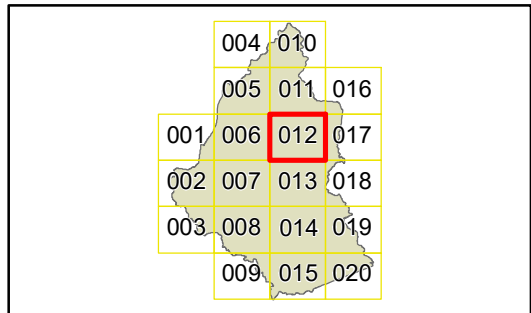
Heritage Map - Sheet HER_012

Heritage

-  Conservation Area - General
-  Item - General

Cadastral

-  Cadastral 22/04/2021 © Spatial Services



Projection: GDA 1994
MGA Zone 56

Scale: 1:10,000 @ A3

Map identification number: 4500_COM_HER_012_010_20210422

