





# Ku-ring-gai Local Environmental Plan 2015

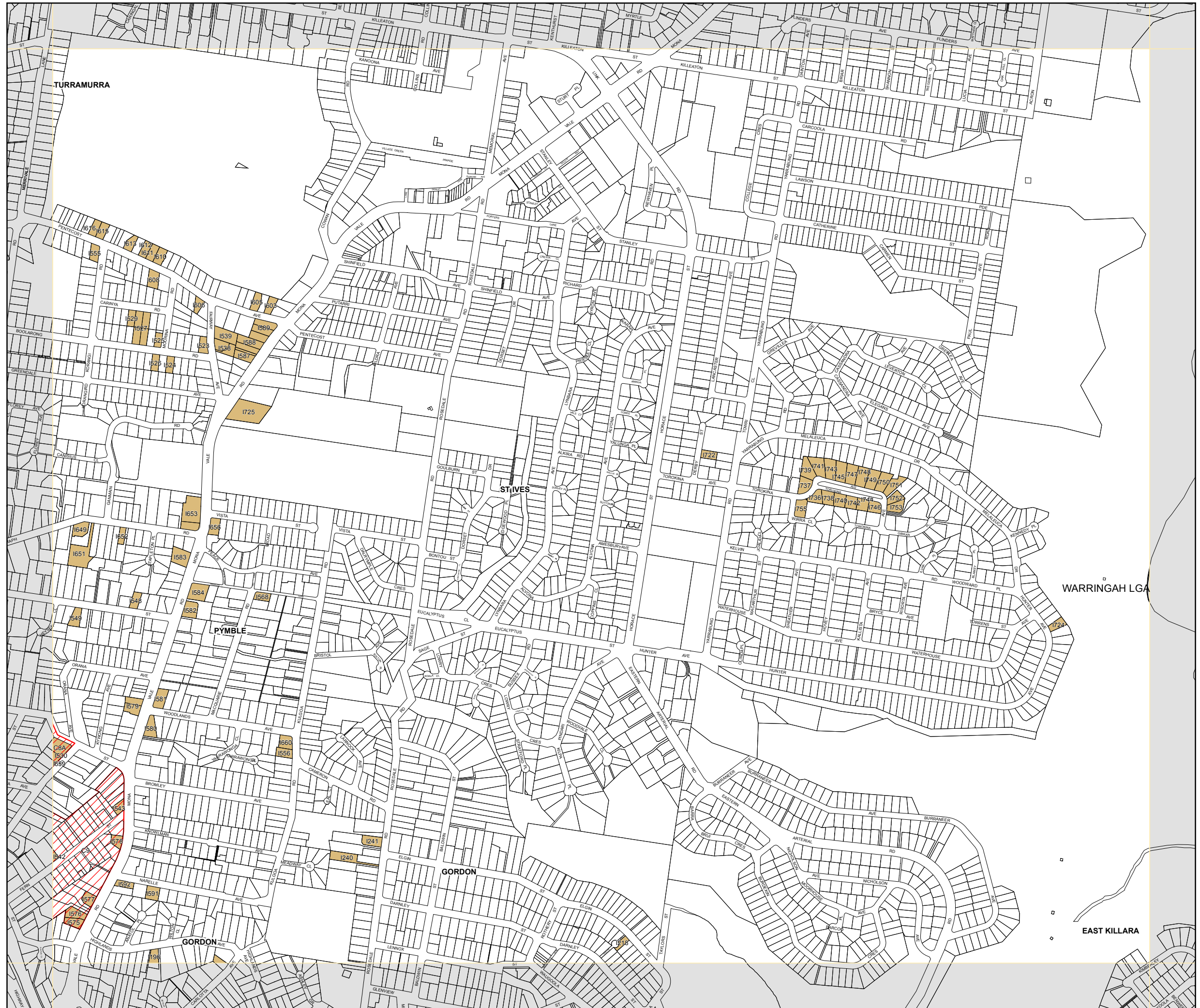
Heritage Map - Sheet HER\_013

## Heritage

-  Conservation Area - General
-  Item - General

## Cadastral

 Cadastral 11/02/2015 © Land and Property Information (LPI)



004	010
005	011 016
001	006 012 017
002	007 013 018
003	008 014 019
009	015 020



0 100 200 300 400m

Projection: GDA 1994  
MGA Zone 56

Scale: 1:10,000 @ A3

Map identification number: 4500\_COM\_HER\_013\_010\_201502211