





# Ku-ring-gai Local Environmental Plan 2015

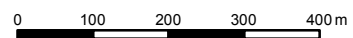
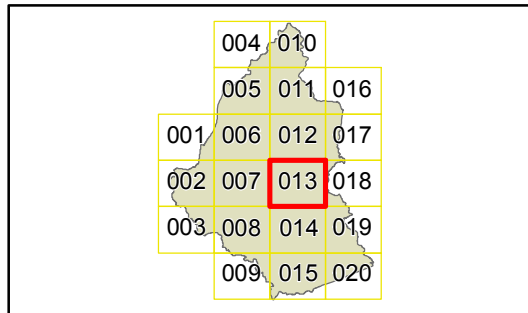
Heritage Map - Sheet HER\_013

## Heritage

-  Conservation Area - General
-  Item - General

## Cadastral

-  Cadastre 12/08/2016 © Land and Property Information (LPI)



Projection: GDA 1994  
MGA Zone 56

Scale: 1:10,000 @ A3

Map identification number: 4500\_COM\_HER\_013\_010\_20160812

