



Ku-ring-gai Local Environmental Plan 2015

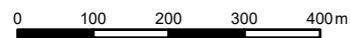
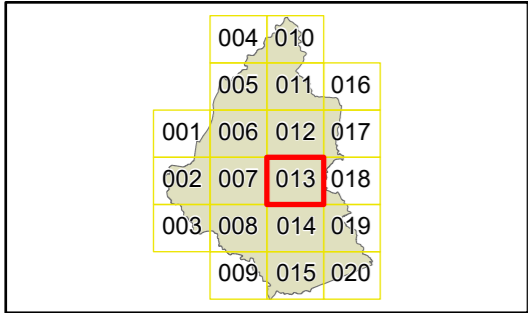
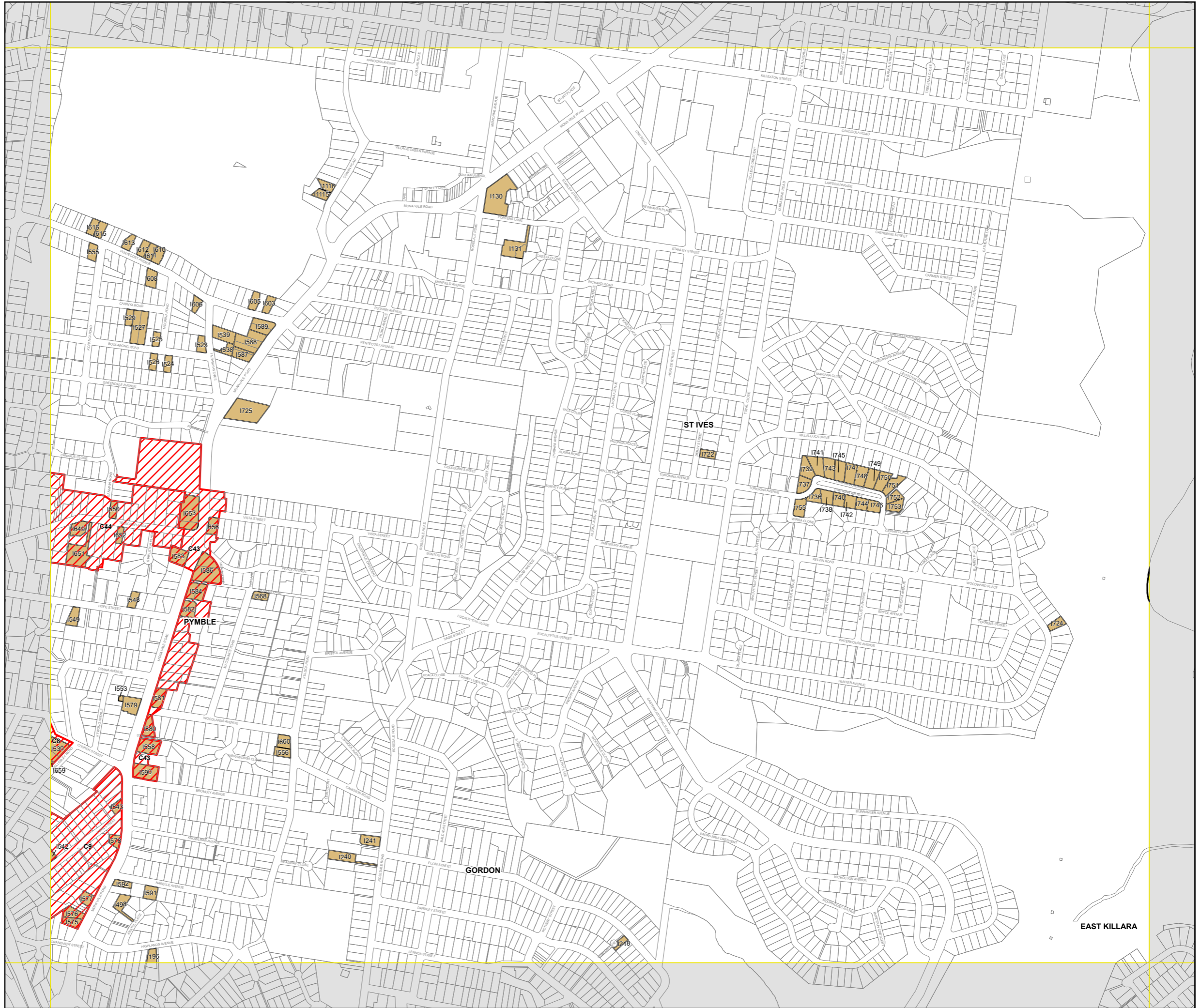
Heritage Map - Sheet HER_013

Heritage

- Conservation Area - General
- Item - General

Cadastre

- Cadastre 11/08/2025 © Ku-ring-gai Council



Projection: GDA 2020
MGA Zone 56
Scale: 1:10,000 @ A3

Map identification number: 4500_COM_HER_013_010_20250811