





Ku-ring-gai Local Environmental Plan 2015

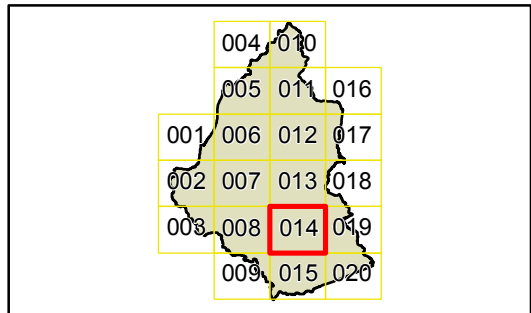
Heritage Map - Sheet HER_014

Heritage

-  Conservation Area - General
-  Item - General

Cadastre

-  Cadastre 28/04/2016 © Land & Property Information (LPI)



0 100 200 300 400m

Scale: 1:10,000 @ A3

Projection: GDA 1994
MGA Zone 56

Map identification number: 4500_COM_HER_014_010_20160428

