






Ku-ring-gai Local Environmental Plan 2015

Heritage Map - Sheet HER_014

Heritage

-  Conservation Area - General
-  Item - General

Cadastre

-  Cadastre 25/06/2019 © DFSI Spatial Services

004	010	
005	011	016
001	006	012 017
002	007	013 018
003	008	014 019
009	015	020



0 100 200 300 400m

Projection: GDA 1994
MGA Zone 56

Scale: 1:10,000 @ A3

Map identification number: 4500_COM_HER_014_010_20190625

