



# Ku-ring-gai Local Environmental Plan 2015


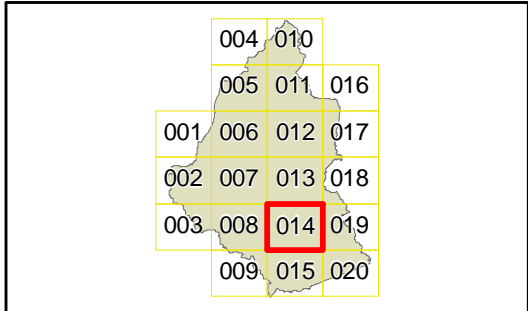
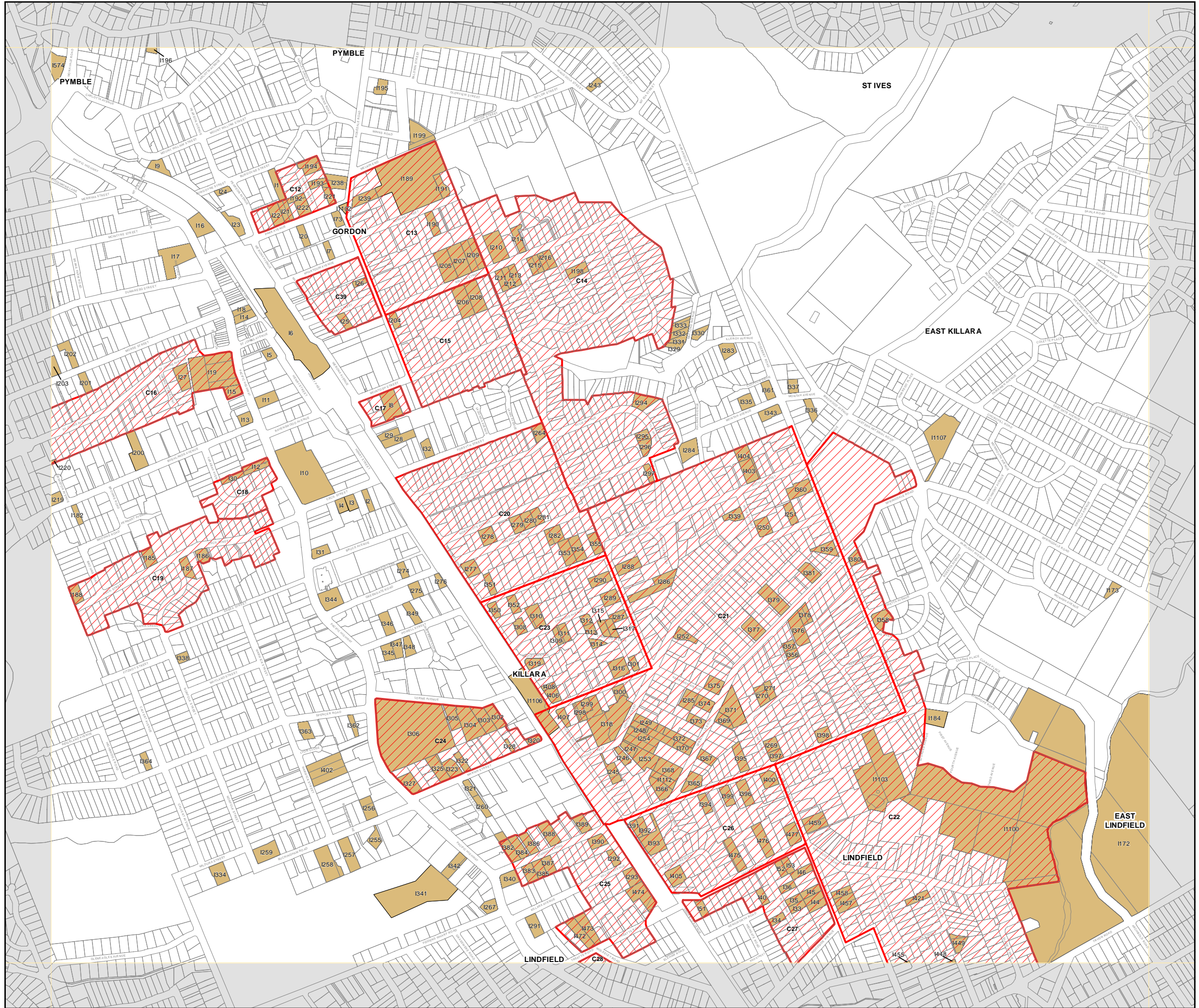
## Heritage Map - Sheet HER\_014

### Heritage

- Conservation Area - General
- Item - General

### Cadastre

- Cadastre 21/06/2023 © Spatial Services



Projection: GDA 1994  
MGA Zone 56  
Scale: 1:10,000 @ A3

Map identification number: 4500\_COM\_HER\_014\_010\_20230621