






Ku-ring-gai Local Environmental Plan 2015

Heritage Map - Sheet HER_015

Heritage

-  Conservation Area - General
-  Item - General

Cadastre

-  Cadastre 22/10/2014 © Land and Property Information (LPI)



004	010
005	011 016
001	006 012 017
002	007 013 018
003	008 014 019
009	015 020



0 100 200 300 400 m

Projection: GDA 1994
MGA Zone 56

Scale: 1:10,000 @ A3

Map identification number: 4500_COM_HER_015_010_20150114