





# Ku-ring-gai Local Environmental Plan 2015

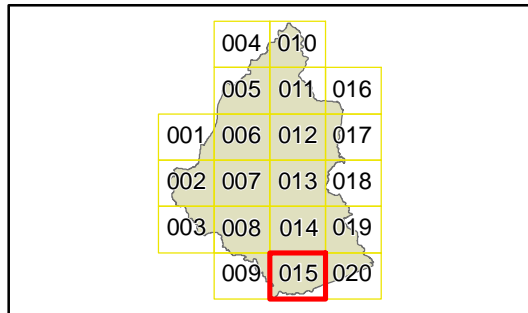
Heritage Map - Sheet HER\_015

## Heritage

-  Conservation Area - General
-  Item - General

## Cadastre

-  Cadastre 02/11/2017 © Land and Property Information (LPI)



0 100 200 300 400 m

Scale: 1:10,000 @ A3

Projection: GDA 1994  
MGA Zone 56

Map identification number: 4500\_COM\_HER\_015\_010\_20171102