



Ku-ring-gai Local Environmental Plan 2015

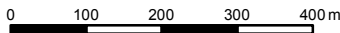
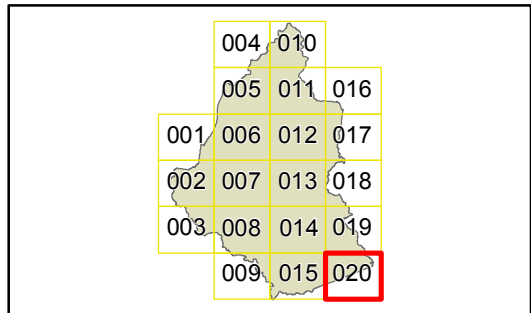
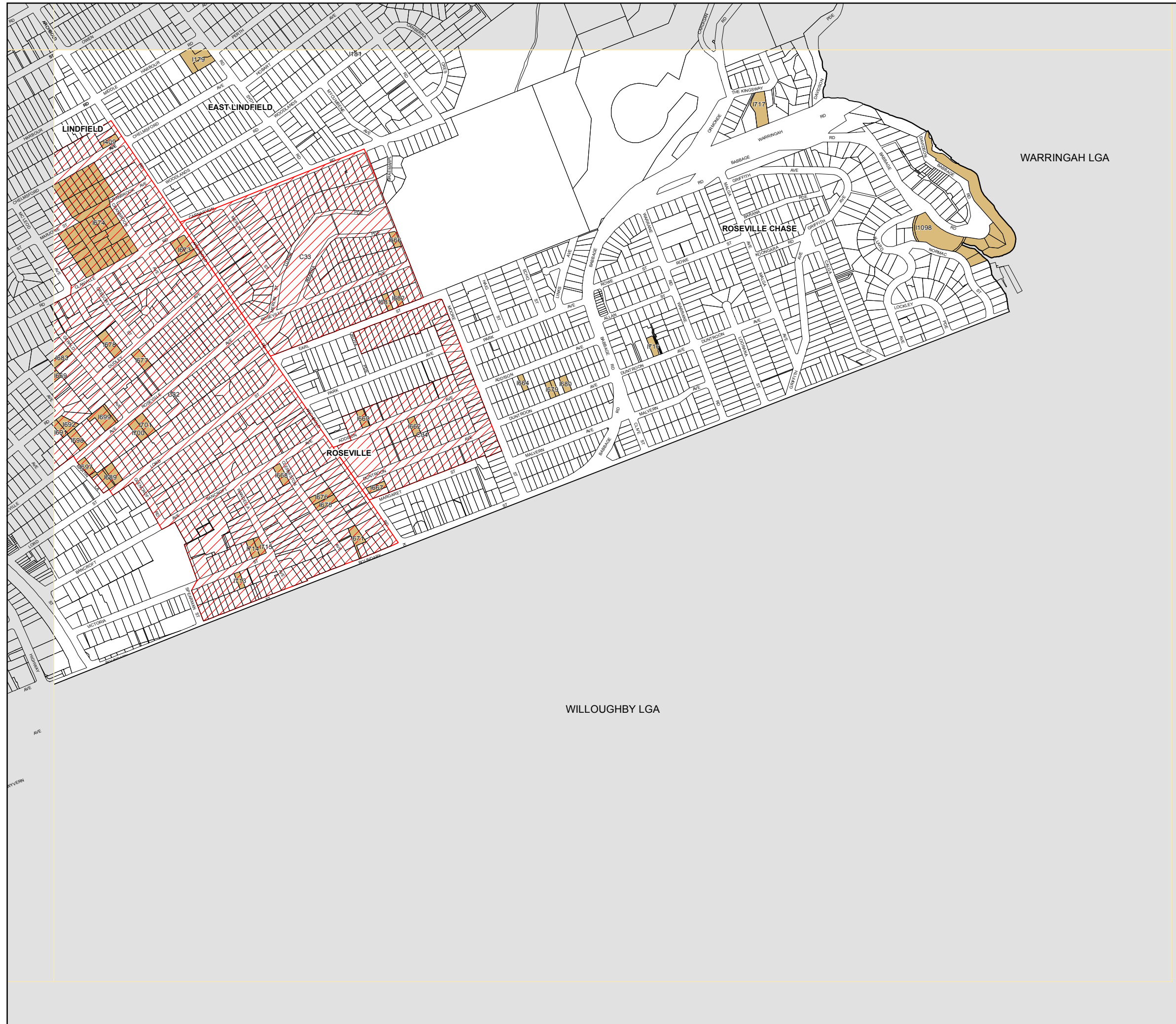
Heritage Map - Sheet HER_020

Heritage

- Conservation Area - General
- Item - General

Cadastral

Cadastral 22/10/2014 © Land and Property Information (LPI)



Projection: GDA 1994
MGA Zone 56

Scale: 1:10,000 @ A3

Map identification number: 4500_COM_HER_020_010_20150114