



Ku-ring-gai Local Environmental Plan 2015

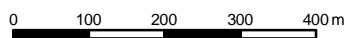
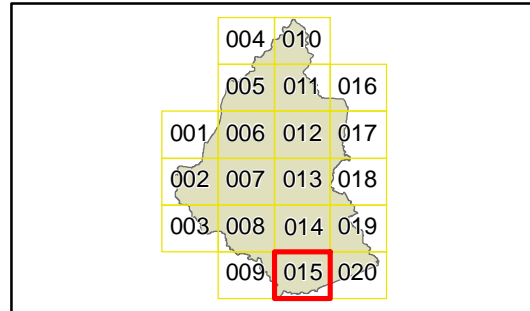
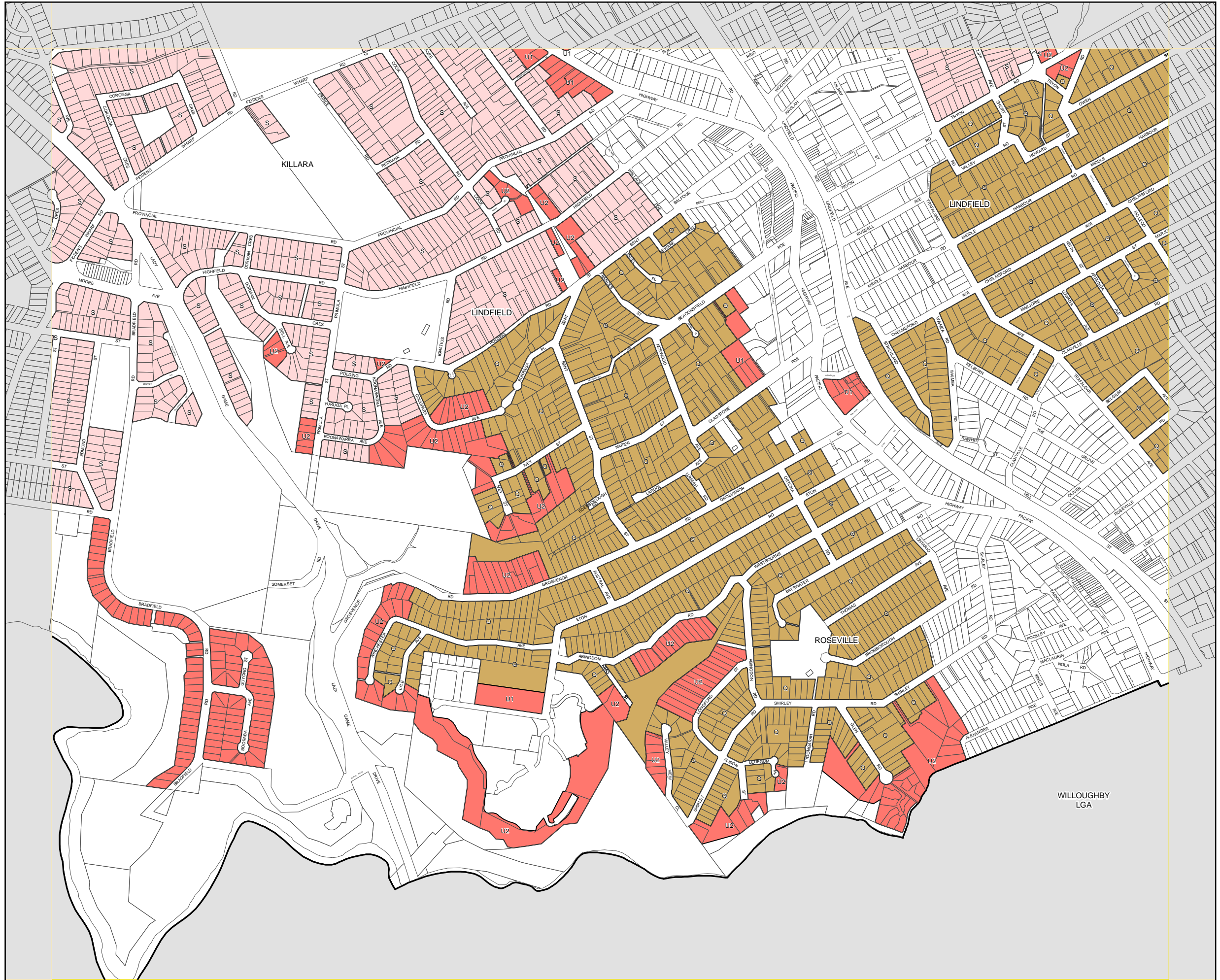
Lot Size Map - Sheet LSZ_015

Minimum Lot Size (sq m)

- Q 790
- S 840
- T 930
- U1 1200
- U2 1500
- Y 10000
- Z 30000

Cadastr

Cadastr24/08/2017© Land and Property Information (LPI)



Projection: GDA 1994
MGA Zone 56

Scale: 1:10,000 @ A3

Map identification number: 4500_COM_LSZ_015_010_20170824