




# Ku-ring-gai Local Environmental Plan 2015

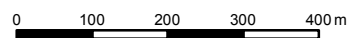
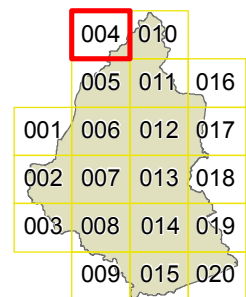
Riparian Lands and Watercourses Map - Sheet WCL\_004

### Riparian Land

-  Category 1
-  Category 2
-  Category 3
-  Category 3a

### Cadastre

 Cadastre 22/10/2014 © Land and Property Information (LPI)



Projection: GDA 1994  
MGA Zone 56

Scale: 1:10,000 @ A3

Map identification number: 4500\_COM\_WCL\_004\_010\_20150114

