

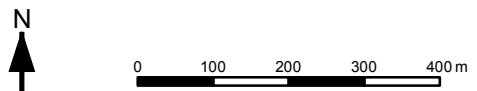
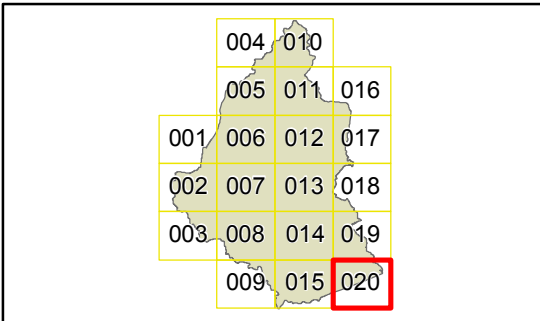
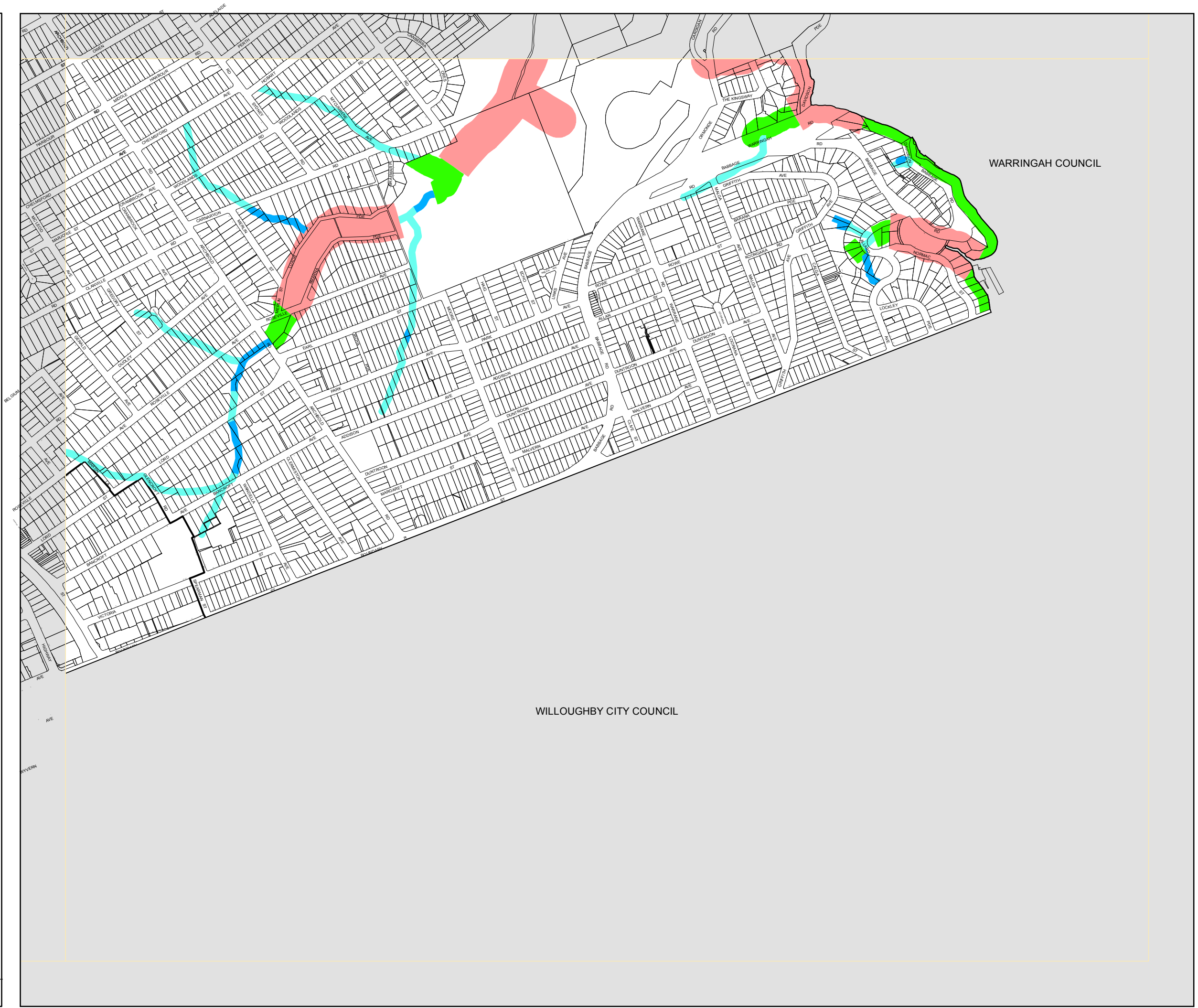


# Ku-ring-gai Local Environmental Plan 2015

Riparian Lands and Watercourses Map - Sheet WCL\_020

- Riparian Land**
- █ Category 1
  - █ Category 2
  - █ Category 3
  - █ Category 3a

**Cadastre**  
 █ Cadastre 08/04/2015 © Land & Property Management Authority



Projection: GDA 1994  
 MGA Zone 56  
 Scale: 1:10,000 @ A3  
 Map identification number: 4500\_COM\_WCL\_020\_010\_20150408