






Kyogle Local Environmental Plan 2012

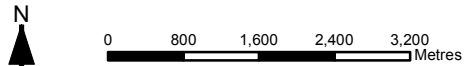
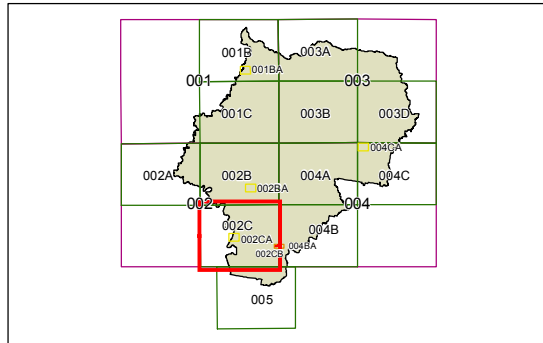
Heritage Map - Sheet HER_002C

Heritage

-  Conservation area - General
-  Item - General
-  Item - Archaeological

Cadastral

-  Cadastre 18/11/2010 © Land and Property Information (LPI)



Scale: 1:80,000 @ A3

Projection: GDA 1994
MGA Zone 56

Map identification number: 4550_COM_HER_002C_080_20121024

