






# Kyogle Local Environmental Plan 2012

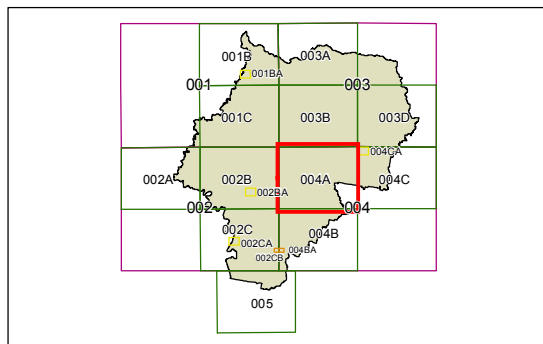
## Heritage Map - Sheet HER\_004A

### Heritage

-  Conservation area - General
-  Item - General
-  Item - Archaeological

### Cadastral

 Cadastral 18/11/2010 © Land and Property Information (LPI)



Scale: 1:80,000 @ A3

Projection: GDA 1994  
MGA Zone 56

Map identification number: 4550\_COM\_HER\_004A\_080\_20121024

