







Kyogle Local Environmental Plan 2012

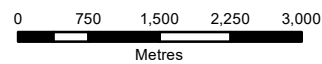
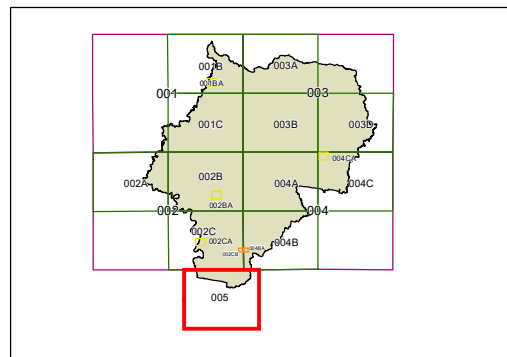
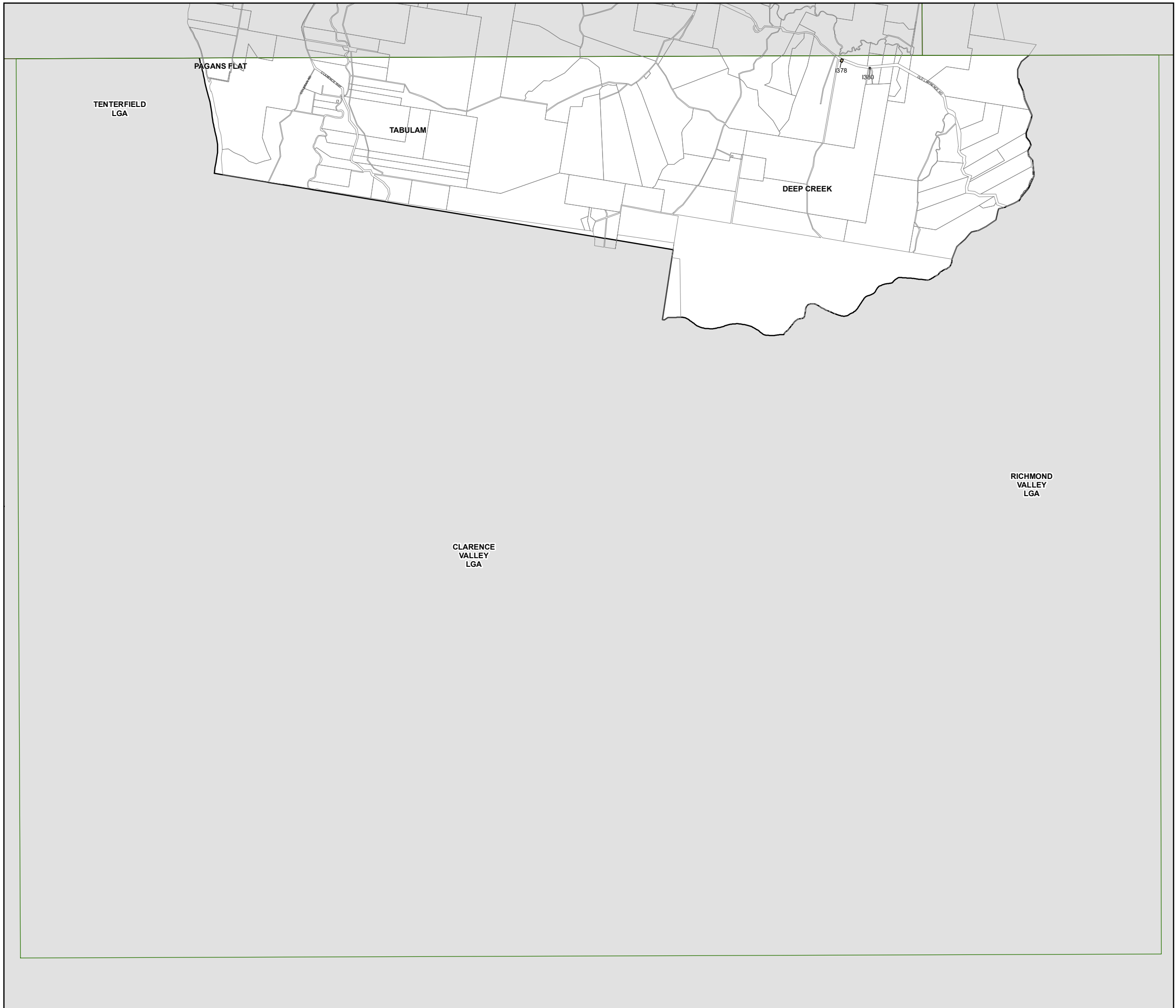
Heritage Map - Sheet HER_005

Heritage

-  Conservation Area - General
-  Item - General
-  Item - Archaeological

Cadastral

-  Cadastral 24/06/2021 © Spatial Services



Projection: GDA 1994
MGA Zone 56

Scale: 1:80,000 @ A3

Map Identification Number: 4550_COM_HER_005_080_20210624