



Kyogle Local Environmental Plan 2012

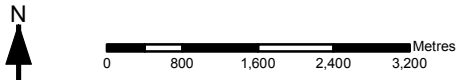
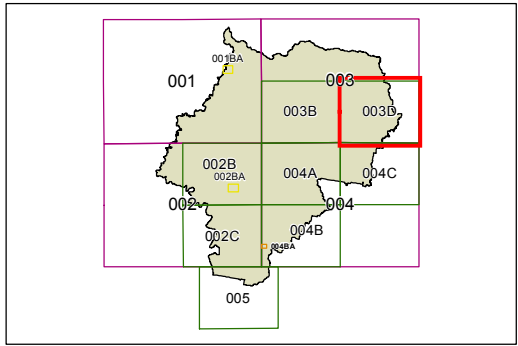
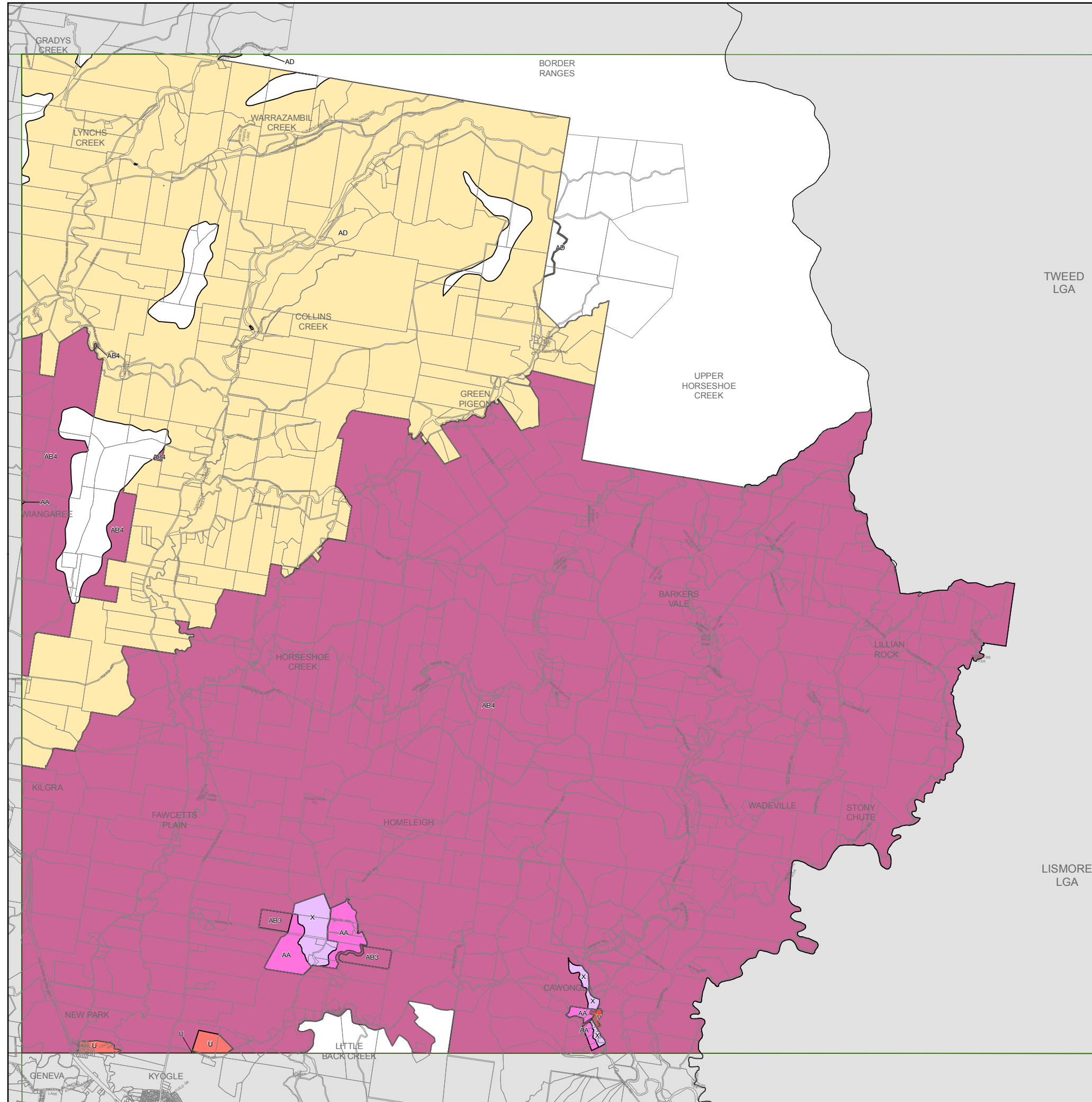
Lot Size Map - Sheet LSZ_003D

Minimum Lot Size (sq m)

- I 500
- U 1500
- V 2000
- X 5000
- Z 2 ha
- AA 5 ha
- AB1 10 ha
- AB2 20 ha
- AB3 30 ha
- AB4 40 ha
- AD 100 ha

Cadastre

Cadastre 13/02/2012 © Land and Property Information (LPI)



Scale: 1:80,000 @ A3

Projection: GDA 1994
MGA Zone 56