





# Lachlan Local Environmental Plan 2013

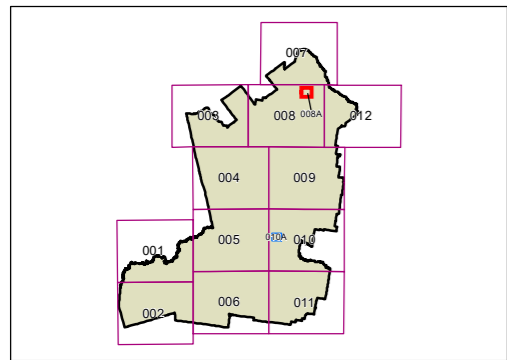
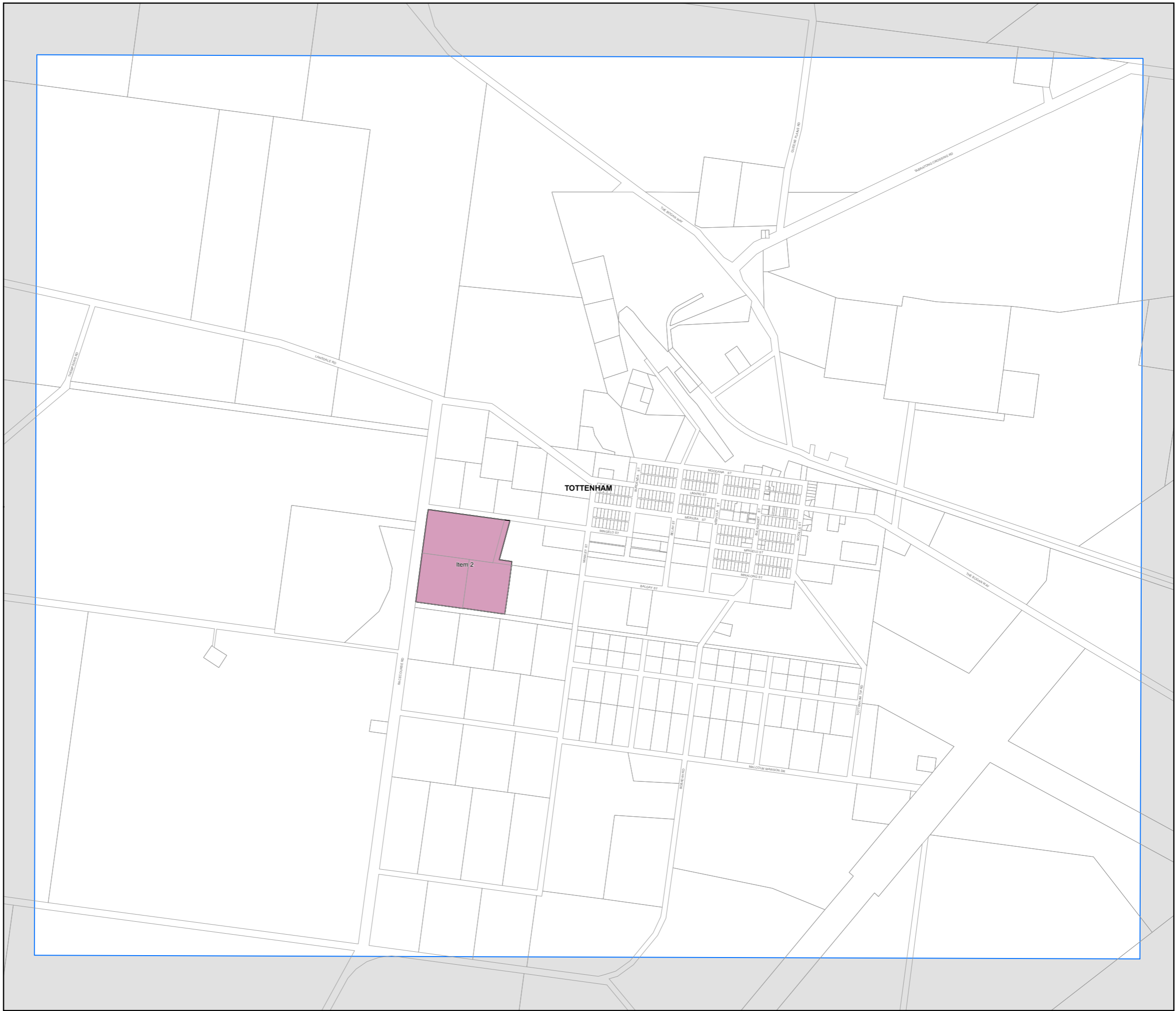
## Additional Permitted Uses Map - Sheet APU\_008A

### Additional Permitted Uses

 Refer to Schedule 1

### Cadastre

 Cadastre 18/08/2022 © Spatial Services



0 200 400 800 Metres

Scale: 1:20,000 @ A3

Projection: GDA 1994  
MGA Zone 55

Map Identification Number: 4600\_COM\_APU\_008A\_020\_20220818