





Lachlan Local Environmental Plan 2013

Flood Planning Map - Sheet FLD_005

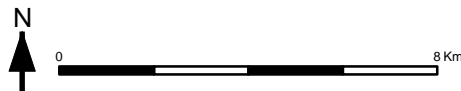
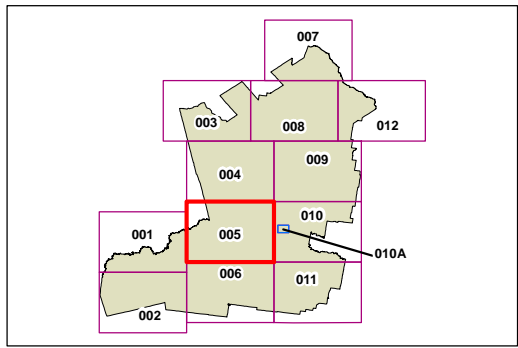
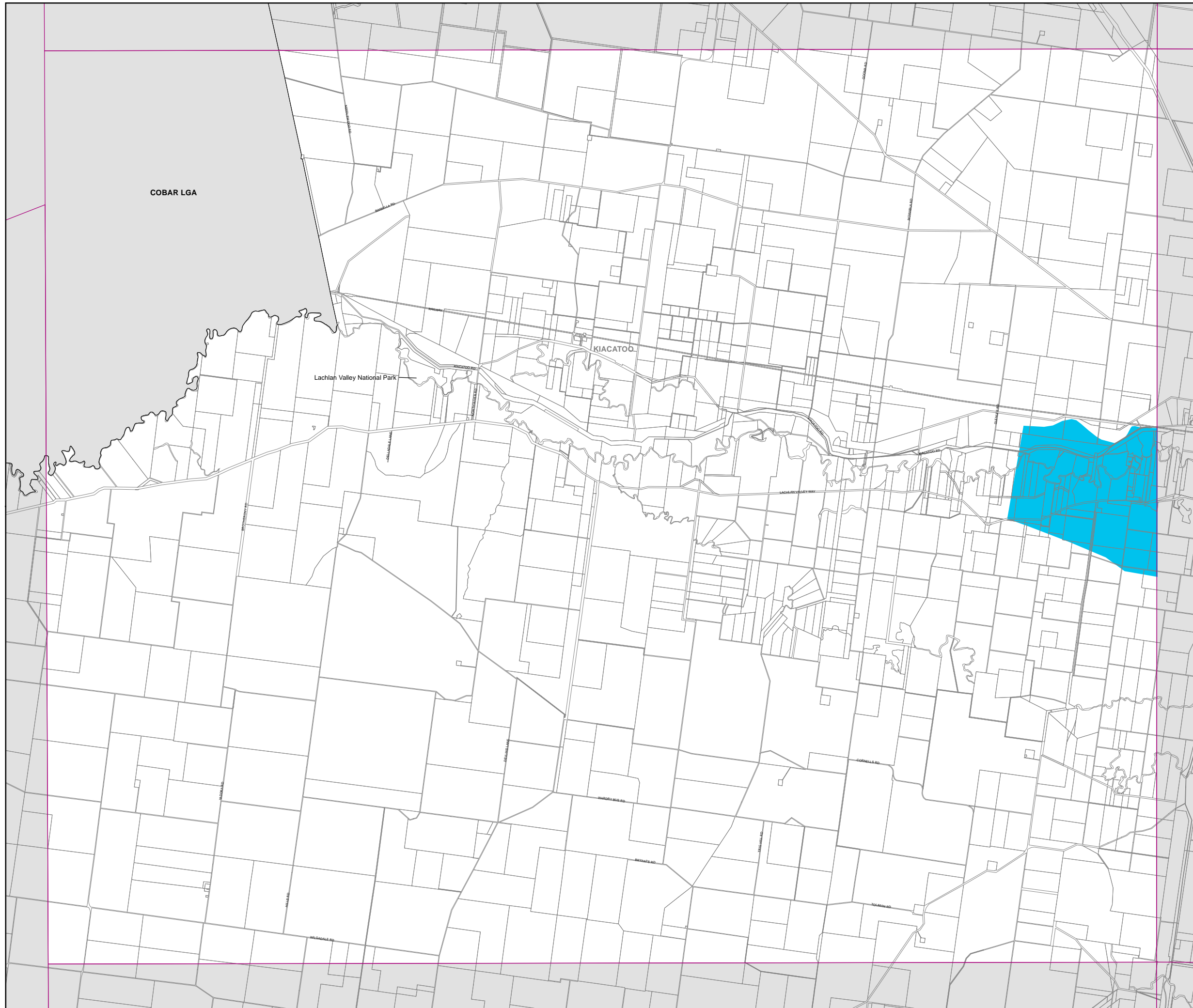
Flood Planning Land

 Flood Planning Area

Cadastre

 Cadastre 17/06/11 © Land and Property Information (LPI)

Note: Other land that is subject to the 1:100 ARI (average recurrent interval) flood event is not shown on the map.



Scale: 1:160,000 @ A3

Projection: GDA 1994
MGA Zone 55
Map identification number: 4600_COM_FLD_005_160_20130726