





# Lachlan Local Environmental Plan 2013

## Flood Planning Map - Sheet FLD\_010A

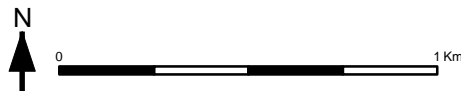
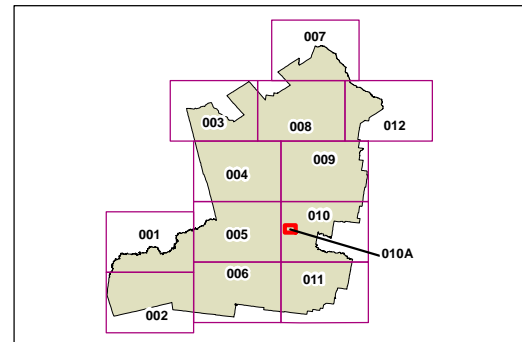
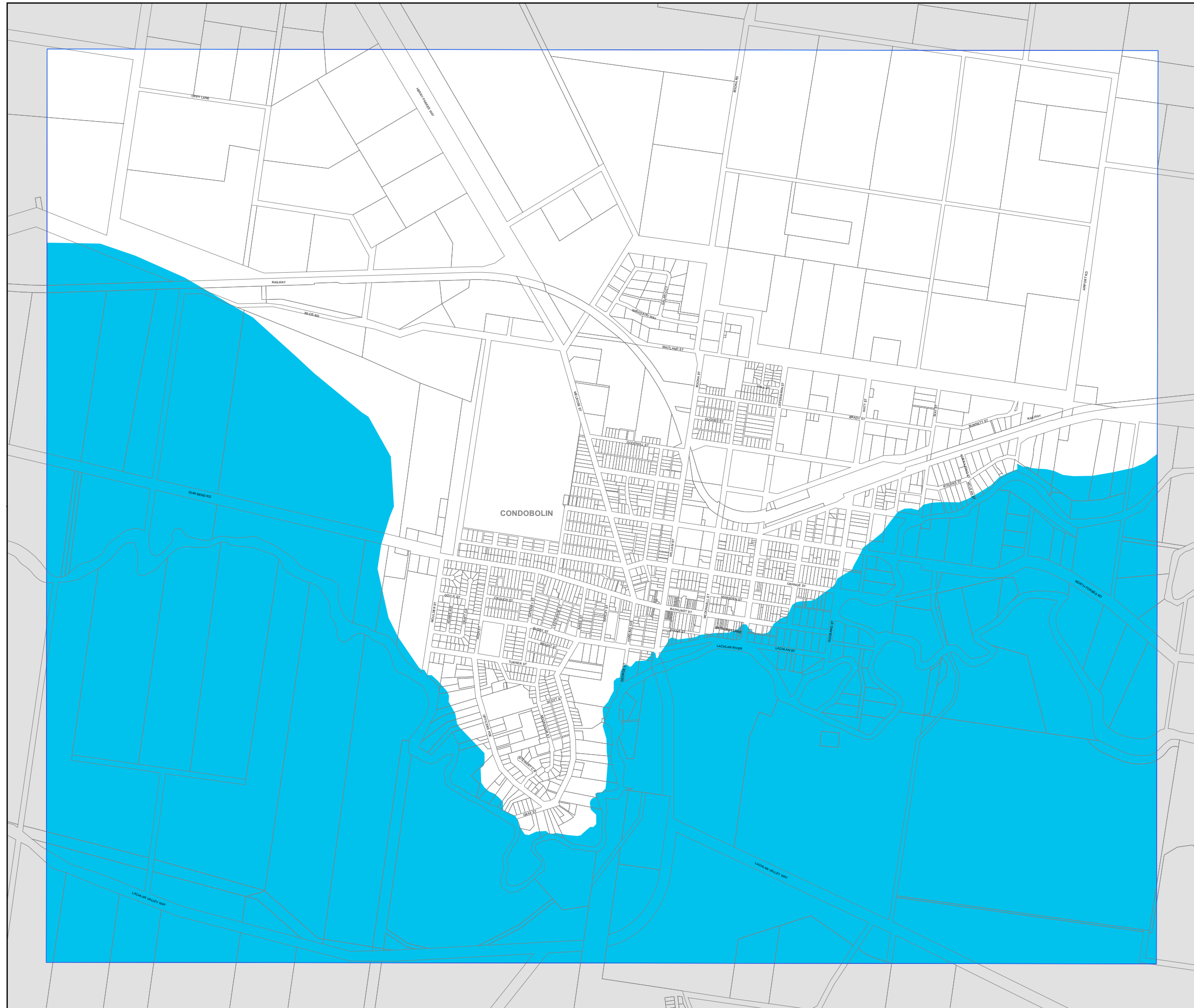
### Flood Planning Land

 Flood Planning Area

### Cadastre

 Cadastre 17/06/11 © Land and Property Information (LPI)

Note: Other land that is subject to the 1:100 ARI (average recurrent interval) flood event is not shown on the map.



Scale: 1:20,000 @ A3

Projection: GDA 1994  
MGA Zone 55

Map identification number: 4600\_COM\_FLD\_010A\_020\_20130726