





Lachlan Local Environmental Plan 2013

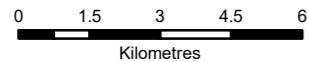
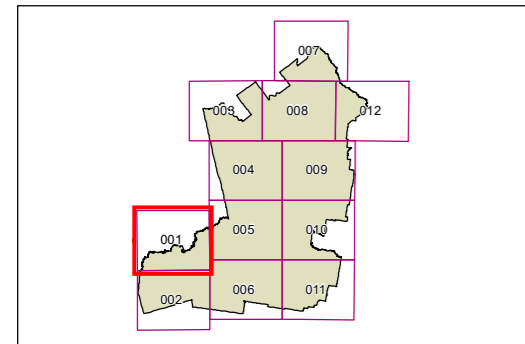
Groundwater Vulnerability Map - Sheet GRV_001

Groundwater

 Groundwater Vulnerable

Cadastre

 Cadastre 4/04/2022 © Spatial Services



Projection: GDA 1994
MGA Zone 55

Scale: 1:160,000 @A3

Map Identification Number: 4600_COM_GRV_001_160_20220404

