




Lachlan Local Environmental Plan 2013

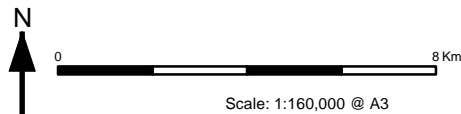
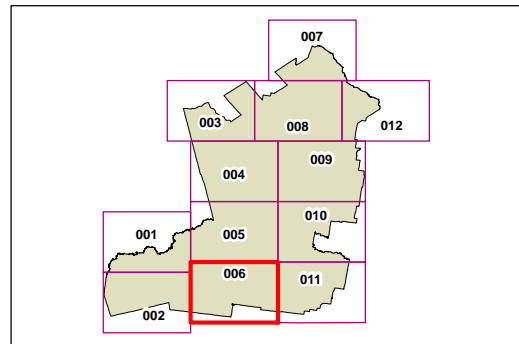
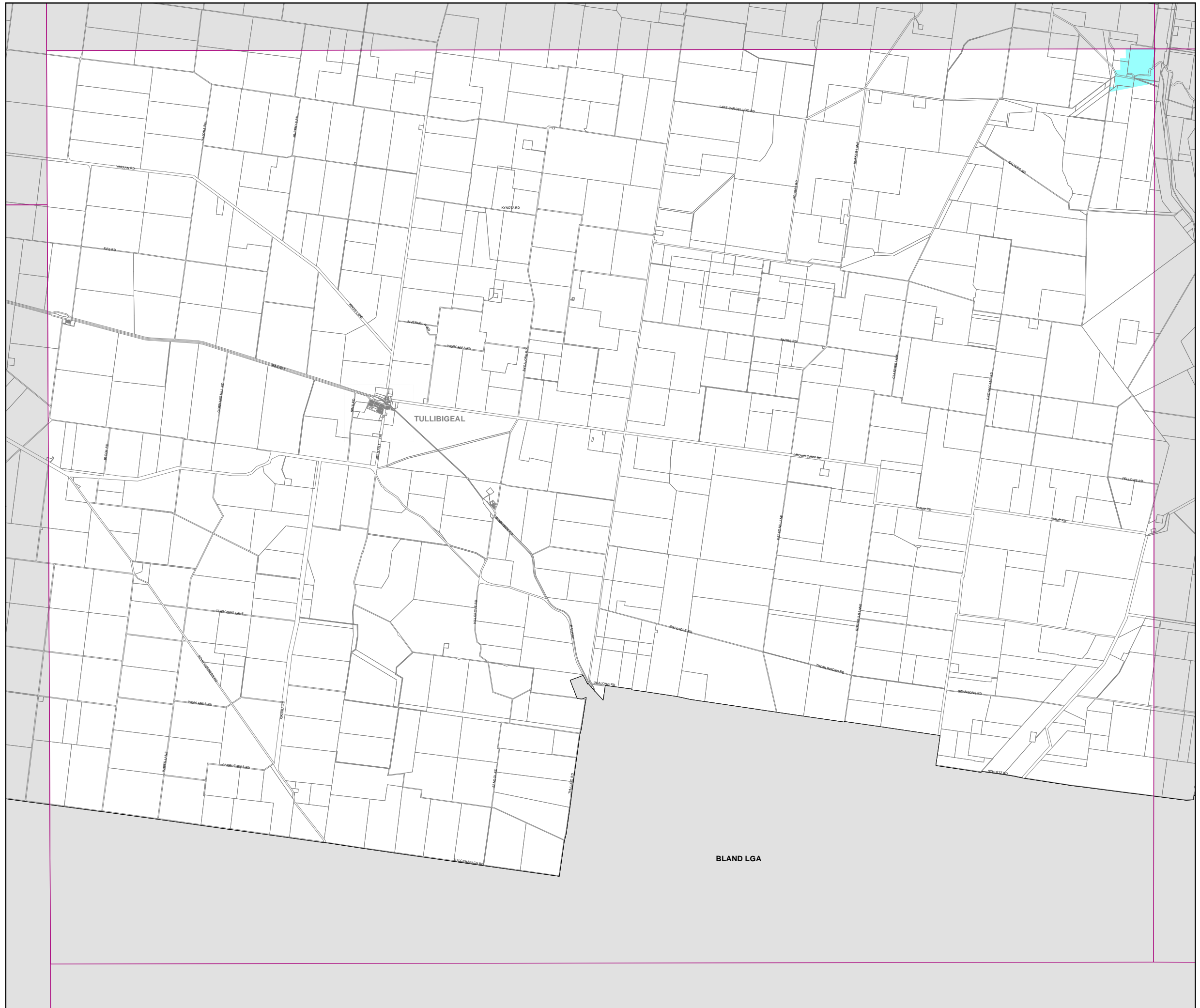
Groundwater Vulnerability Map - Sheet GRV_006

Groundwater

 Groundwater Vulnerable

Cadastre

 Cadastre 17/06/11 © Land and Property Information (LPI)



Projection: GDA 1994
MGA Zone 55

Map identification number: 4600_COM_GRV_006_160_20130712