



# Lachlan Local Environmental Plan 2013

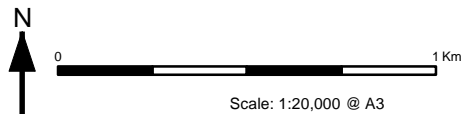
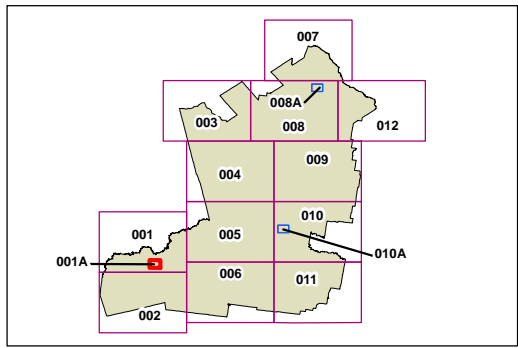
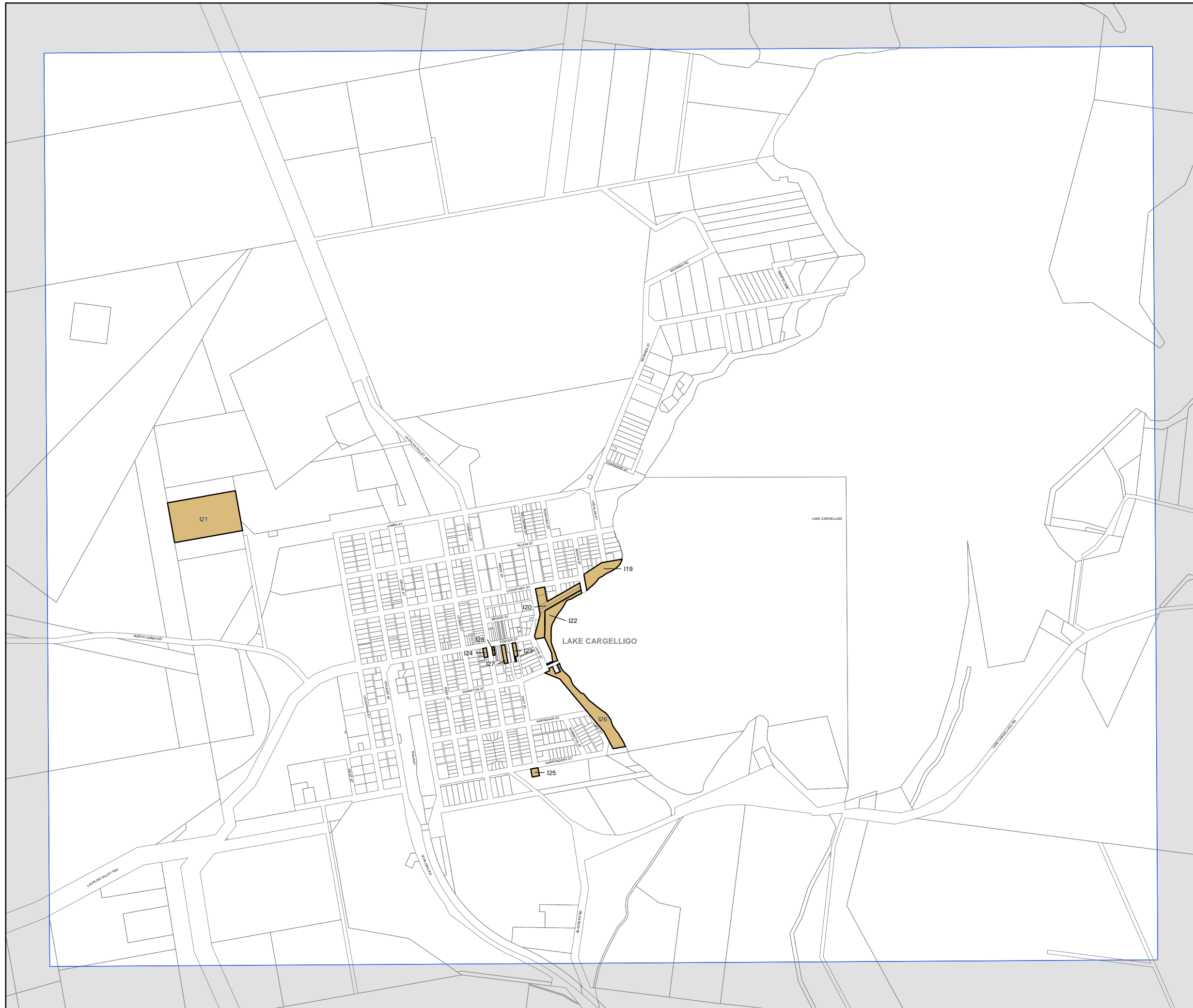
## Heritage Map - Sheet HER\_001A

### Heritage

Item - General

### Cadastre

Cadastre 17/06/11 © Land and Property Information (LPI)



Projection: GDA 1994  
MGA Zone 55