



Lachlan Local Environmental Plan 2013

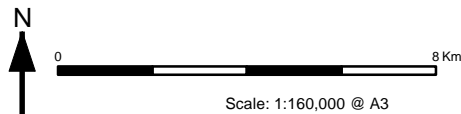
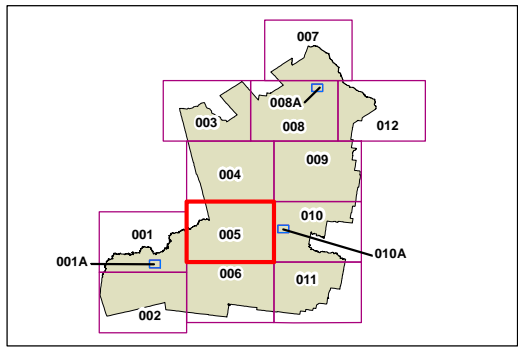
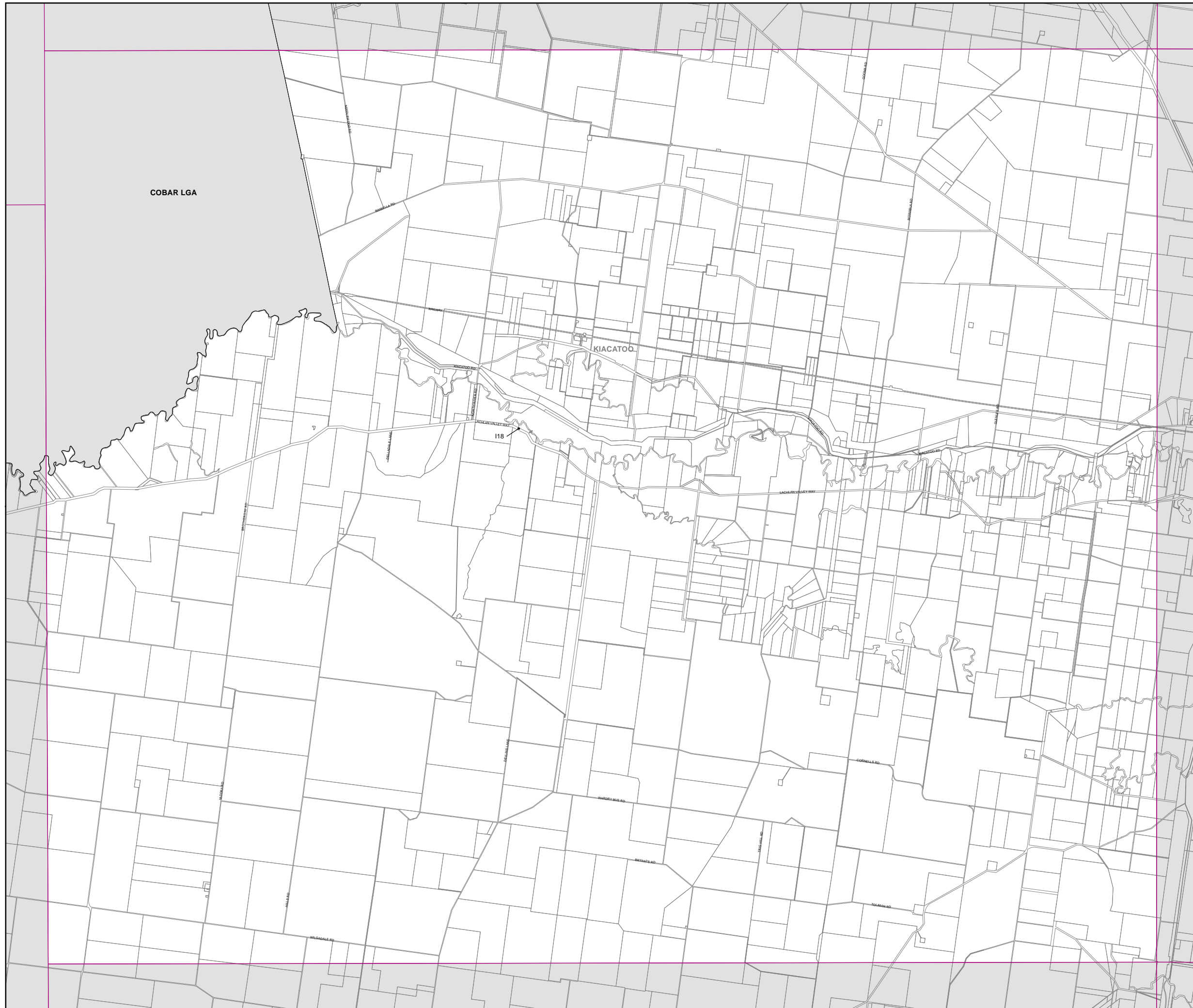
Heritage Map - Sheet HER_005

Heritage

Item - General

Cadastre

Cadastre 17/06/11 © Land and Property Information (LPI)



Projection: GDA 1994
MGA Zone 55