



# Lachlan Local Environmental Plan 2013

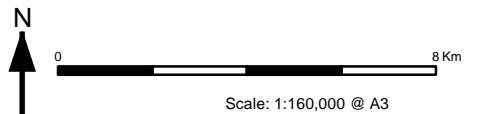
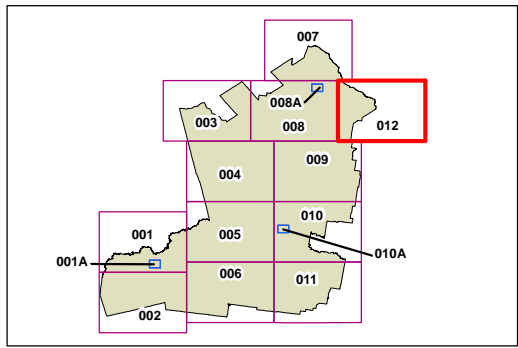
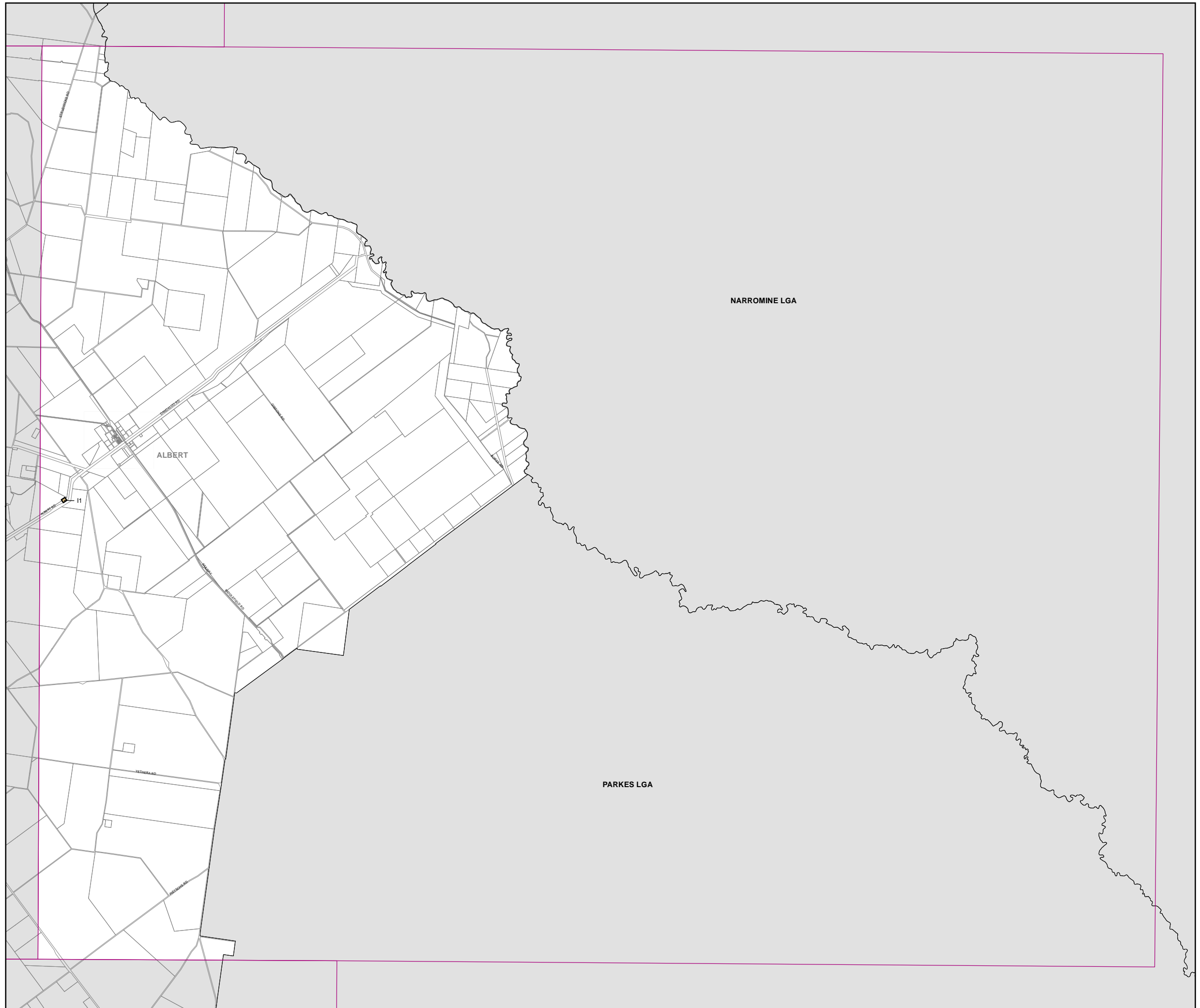
## Heritage Map - Sheet HER\_012

### Heritage

Item - General

### Cadastre

Cadastre 17/06/11 © Land and Property Information (LPI)



Scale: 1:160,000 @ A3

Projection: GDA 1994  
MGA Zone 55  
Map identification number: 4600\_COM\_HER\_012\_160\_20130712