



Lachlan Local Environmental Plan 2013

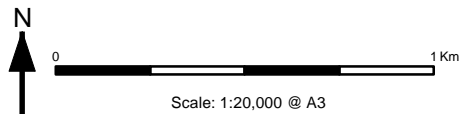
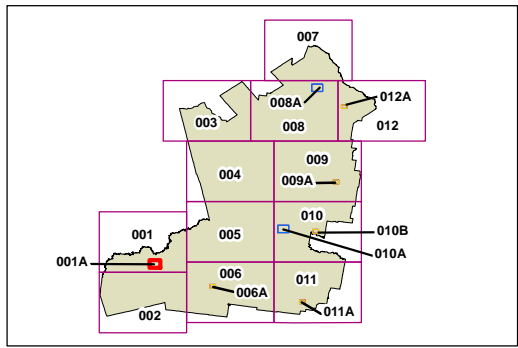
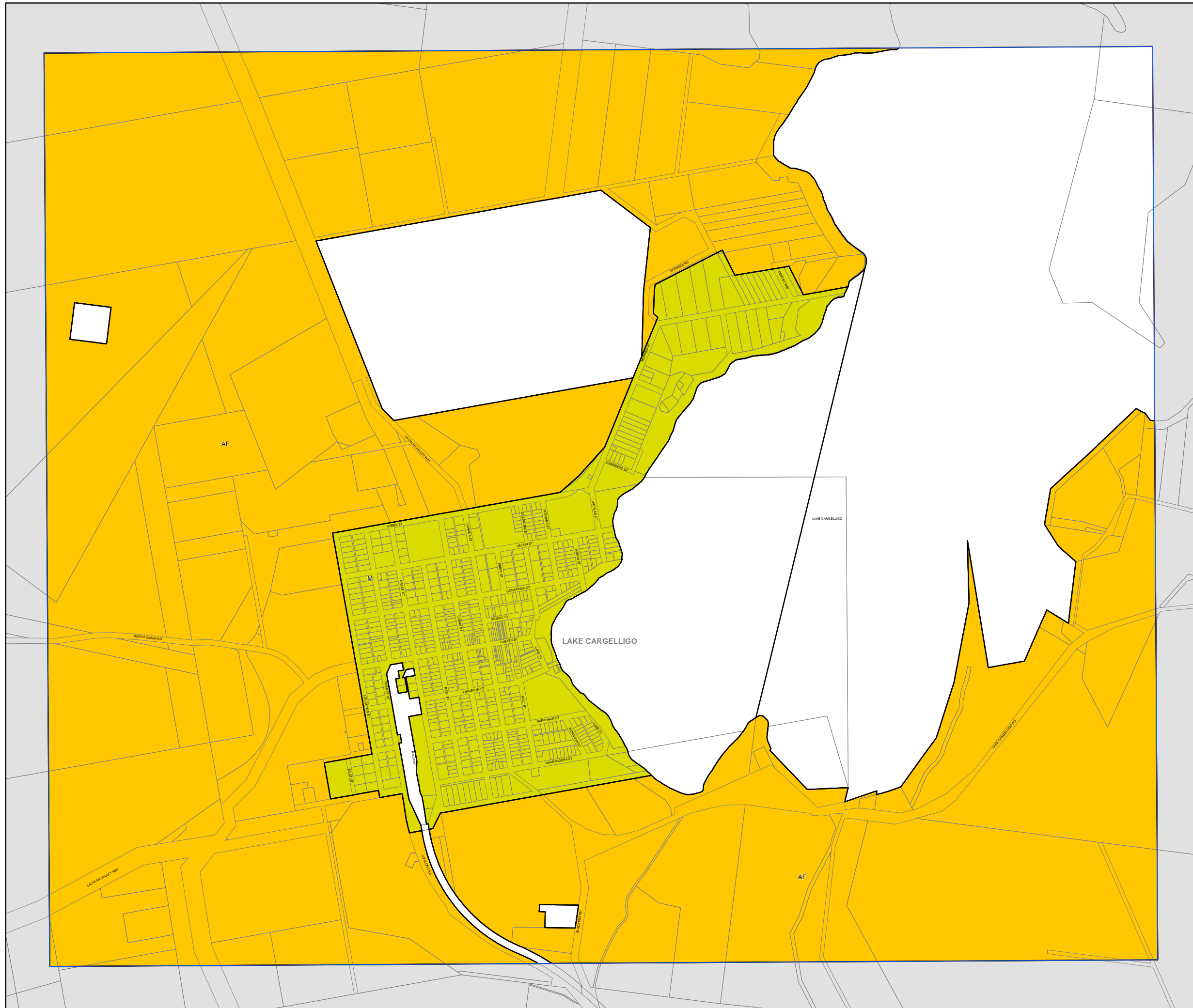
Lot Size Map - Sheet LSZ_001A

Minimum Lot Size (sq m)

- M 600
- W 4000
- Z 2 ha
- AF 400 ha
- Area A
- Area B

Cadastre

Cadastre 17/06/11 © Land and Property Information (LPI)



Projection: GDA 1994
MGA Zone 55