



# Lachlan Local Environmental Plan 2013

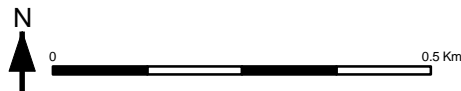
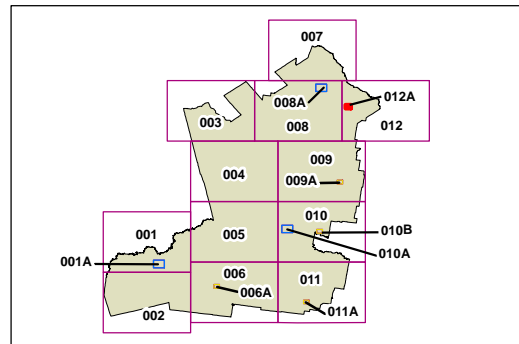
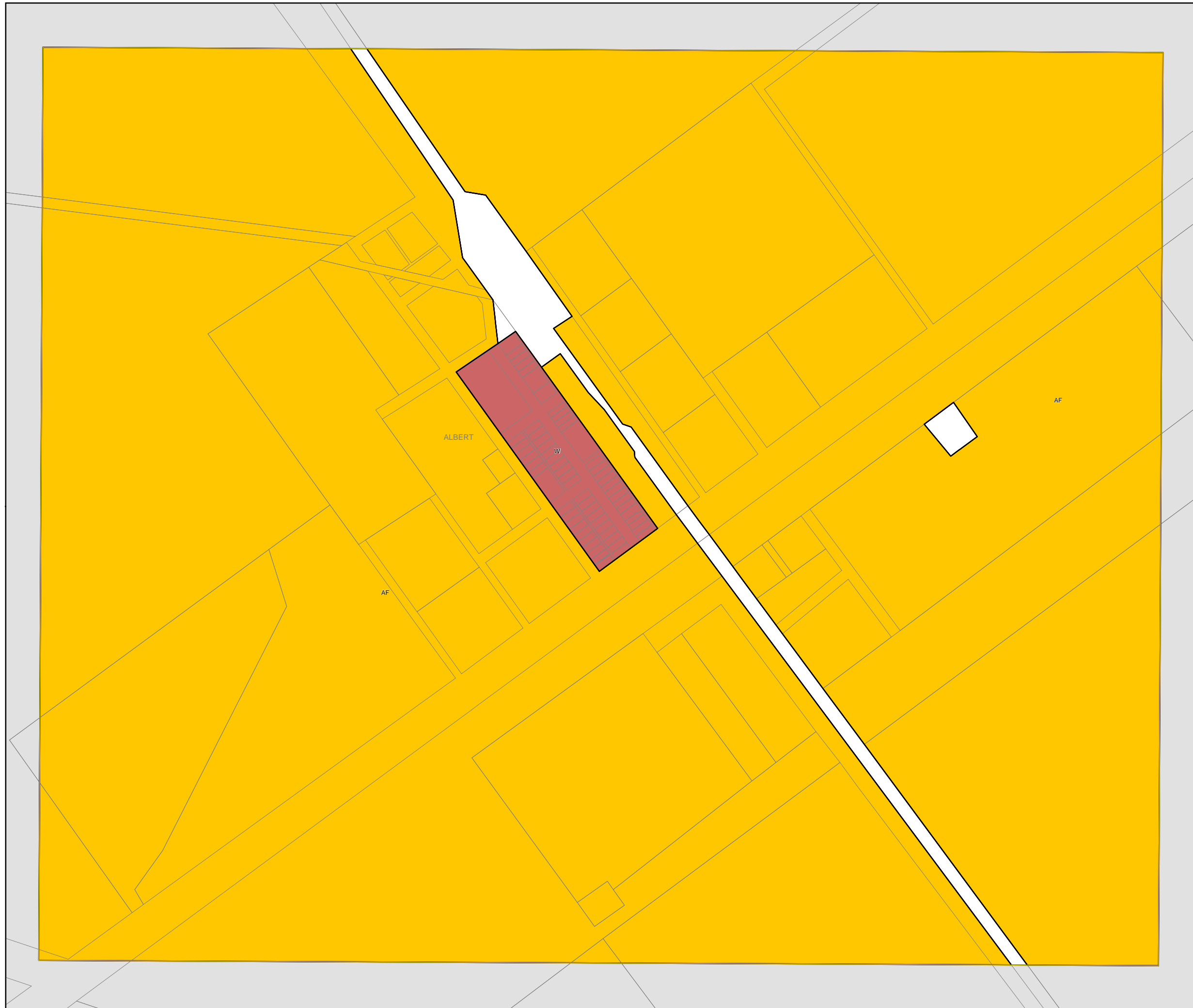
## Lot Size Map - Sheet LSZ\_012A

### Minimum Lot Size (sq m)

- M 600
- W 4000
- Z 2 ha
- AF 400 ha
- Area A
- Area B

### Cadastre

Cadastre 17/06/11 © Land and Property Information (LPI)



Scale: 1:10,000 @ A3

Projection: GDA 1994  
MGA Zone 55

Map identification number: 4600\_COM\_LSZ\_012A\_010\_20130712