



Lachlan Local Environmental Plan 2013

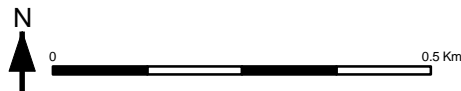
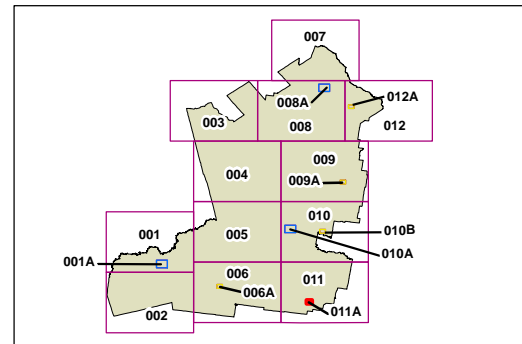
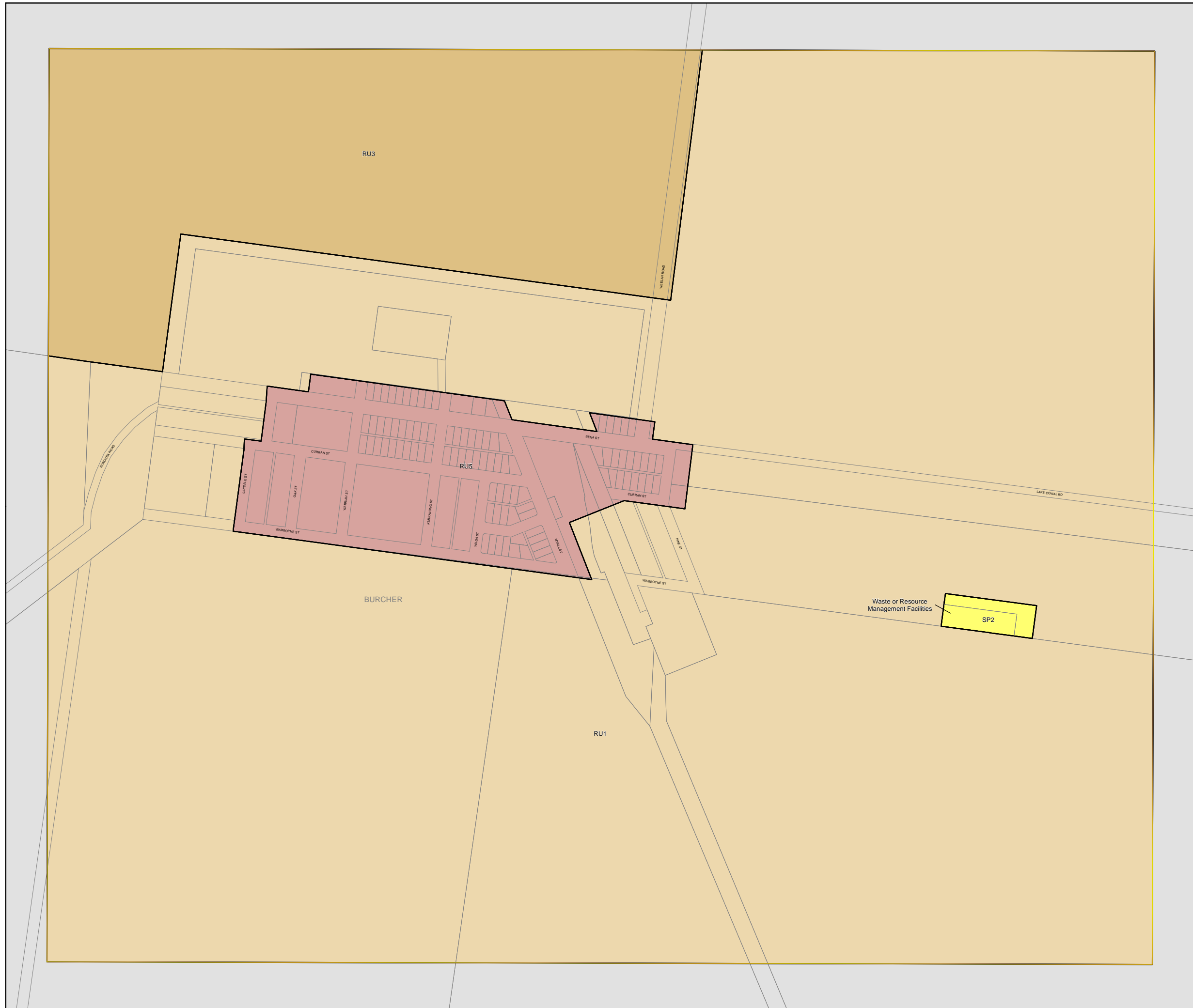
Land Zoning Map - Sheet LZN_011A

Zone

- E1 National Parks and Nature Reserves
- R5 Large Lot Residential
- RE1 Public Recreation
- RU1 Primary Production
- RU3 Forestry
- RU5 Village
- SP2 Infrastructure
- W1 Natural Waterways
- W2 Recreational Waterways

Cadastre

Cadastre 17/06/11 © Land and Property Information (LPI)



Scale: 1:10,000 @ A3

Projection: GDA 1994
MGA Zone 55

Map identification number: 4600_COM_LZN_011A_010_20130515