




Lachlan Local Environmental Plan 2013

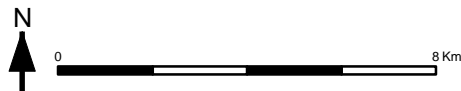
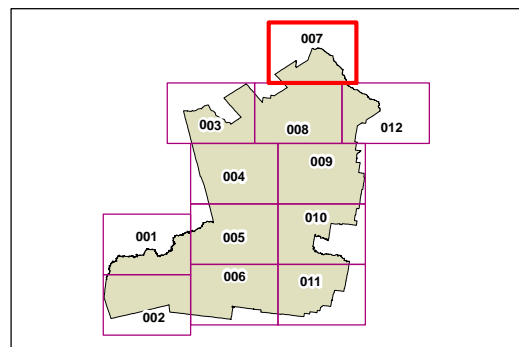
Wetlands Map - Sheet WET_007

Wetlands

 Wetland

Cadastre

 Cadastre 17/06/11 © Land and Property Information (LPI)



Projection: GDA 1994
MGA Zone 55

Map identification number: 4600_COM_WET_007_160_20130712

