



Lachlan Local Environmental Plan 2013

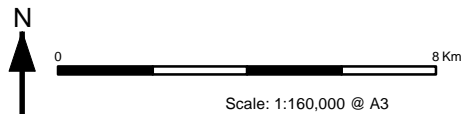
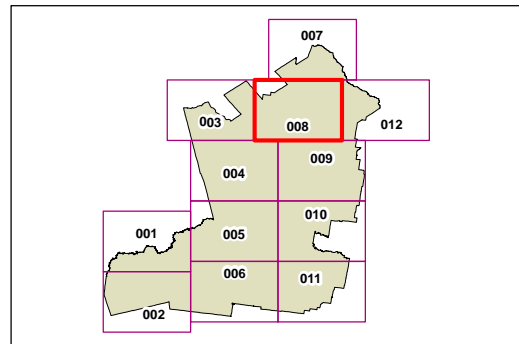
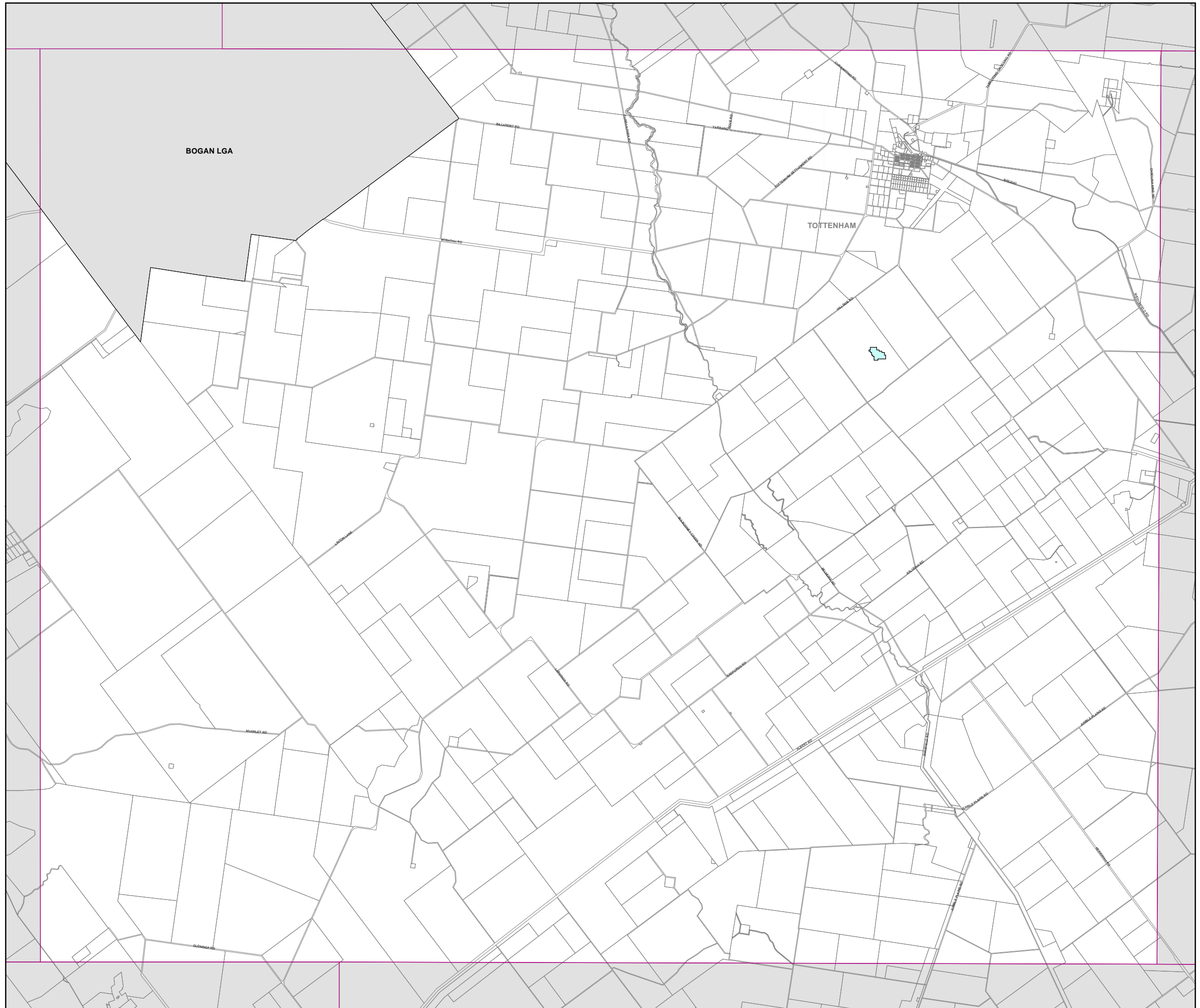
Wetlands Map - Sheet WET_008

Wetlands

Wetland

Cadastre

Cadastre 17/06/11 © Land and Property Information (LPI)



Scale: 1:160,000 @ A3

Projection: GDA 1994
MGA Zone 55

Map identification number: 4600_COM_WET_008_160_20130712