




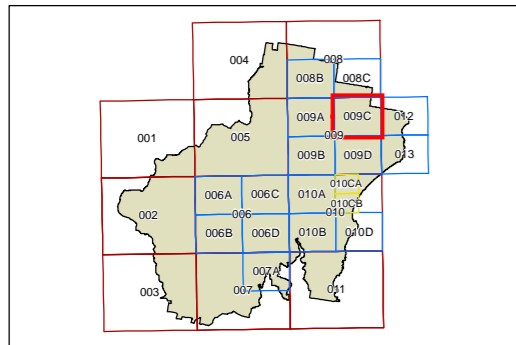
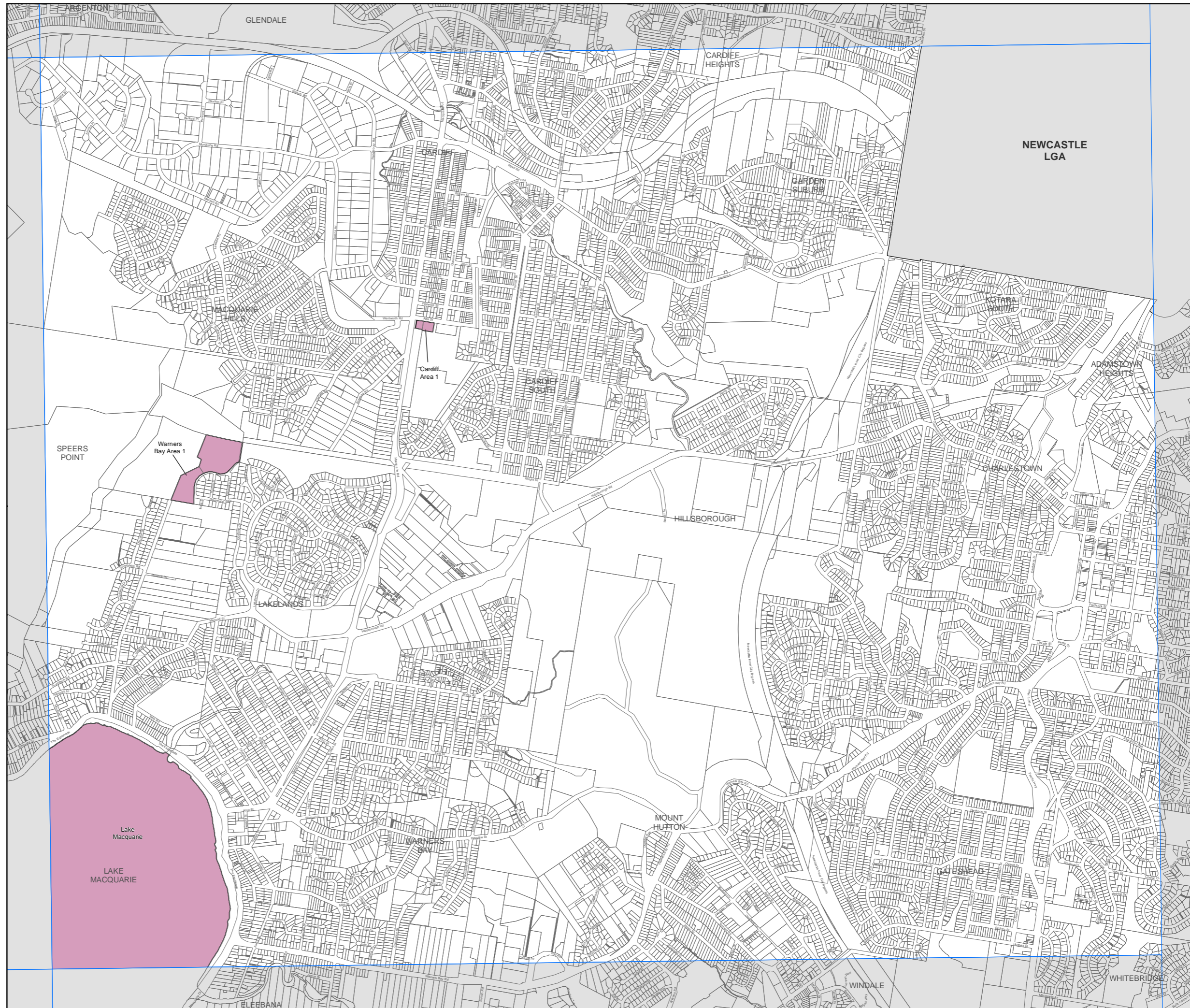
Lake Macquarie Local Environmental Plan 2014

Additional Permitted Uses Map - Sheet APU_009C

 Additional permitted uses

Cadastre

 Cadastre 13/6/2014 © Land and Property Information (LPI)



0 200 400
Metres

Scale:1:20,000 @ A3

Projection: GDA 1994
MGA Zone 56

Map Identification Number: 4650_COM_APU_009C_020_20140625