






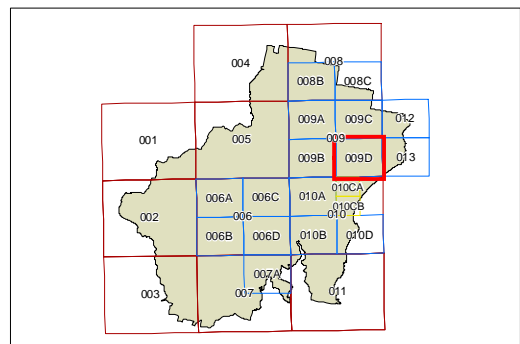
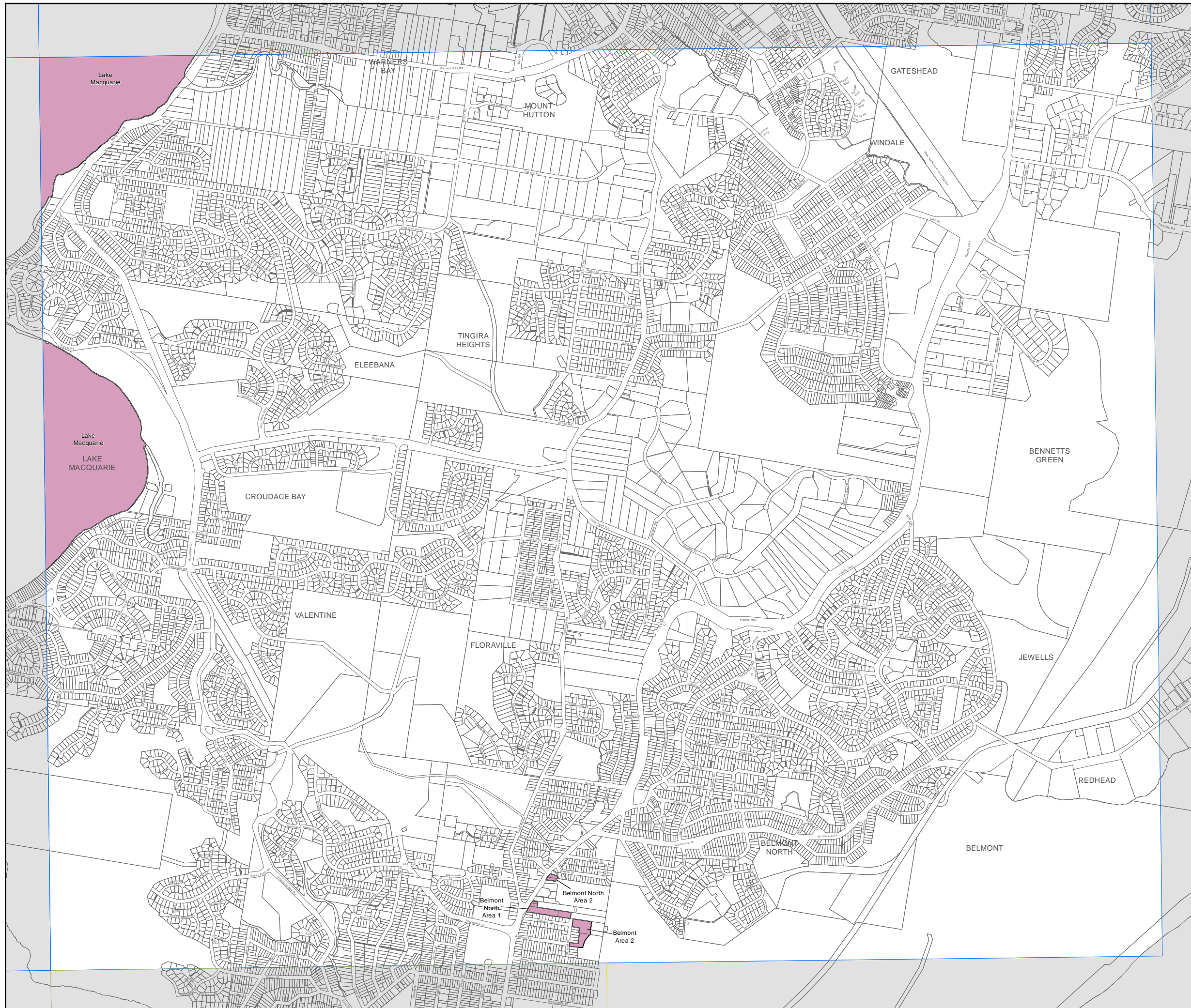
Lake Macquarie Local Environmental Plan 2014

Additional Permitted Uses Map - Sheet APU_009D

 Additional permitted uses

Cadastral

 Cadastral 13/7/2017 © Land and Property Information (LPI)



Scale: 1:20,000 @ A3

Projection: GDA 1994
MGA Zone 56

Map Identification Number: 4650_COM_APU_009D_020_20170920