

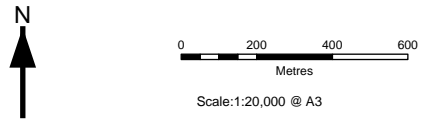
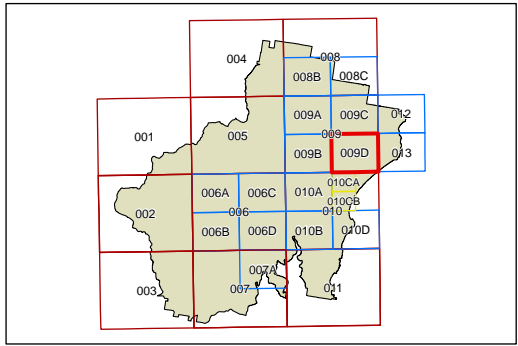


**Additional Permitted Uses Map -  
Sheet APU\_009D**

 Additional permitted uses

**Cadastre**  
 Cadastre 01/6/2021 © Spatial Services



Projection: GDA 1994  
MGA Zone 56