






**Coastal Risk Map  
Foreshore Building Line Map  
Environmentally Sensitive Land Map  
- Sheet CL1\_009D**

- Coastal Risk**  
 Coastal Risk
- Foreshore Building Line**  
 Foreshore Building Line  
 Foreshore Area
- Environmentally Sensitive Land**  
 Environmentally Sensitive Land
- Cadastre**  
 Cadastre 13/06/2014 © Land and Property Information (LPI)

