




Coastal Risk Map
Foreshore Building Line Map
Environmentally Sensitive Land Map
- Sheet CL1_010A

Coastal Risk

 Coastal Risk

Foreshore Building Line


 Foreshore Building Line

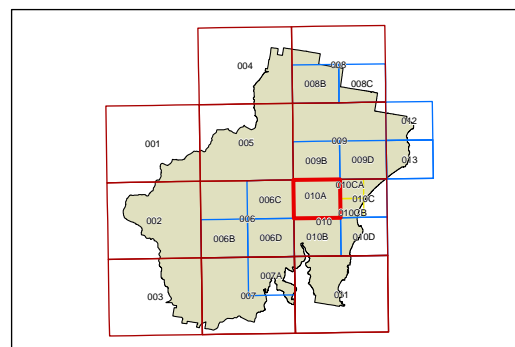
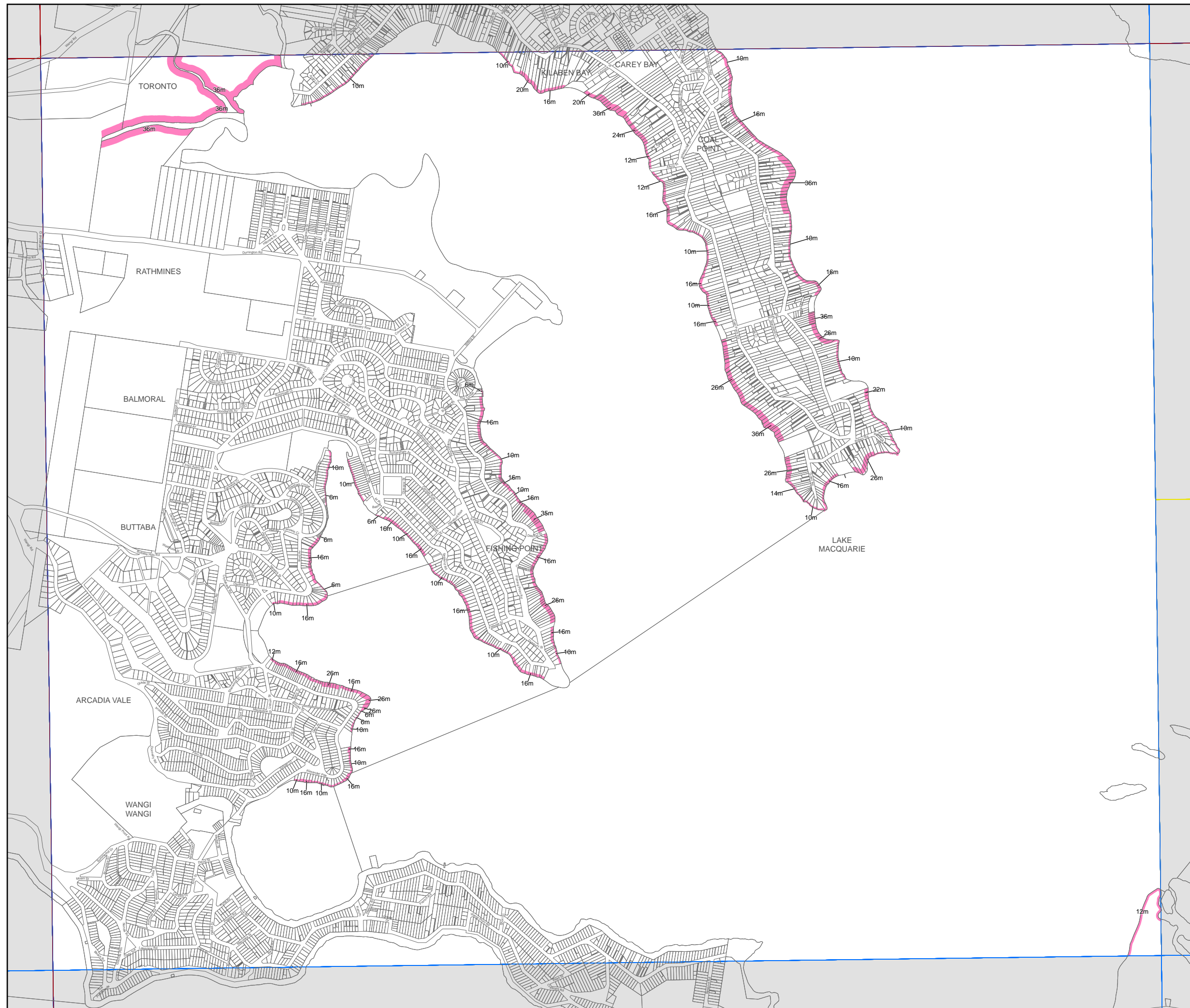
 Foreshore Area

Environmentally Sensitive Land

 Environmentally Sensitive Land

Cadastre

 Cadastre 10/5/2021 © Spatial Services



Scale: 1:20,000 @ A3

Projection: GDA 1994
MGA Zone 56