



**Lake Macquarie
Local Environmental
Plan 2014**

**Sensitive Aboriginal Landscape Map
Acid Sulfate Soils Map
- Sheet CL2_008B**

Sensitive Aboriginal Landscape

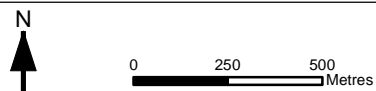
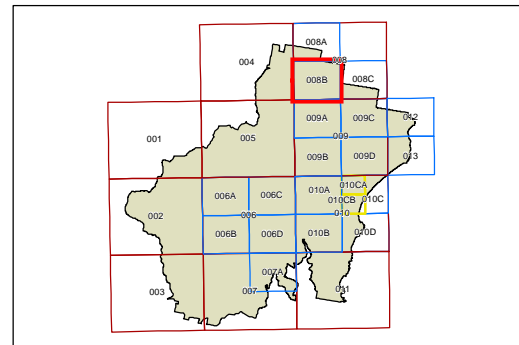
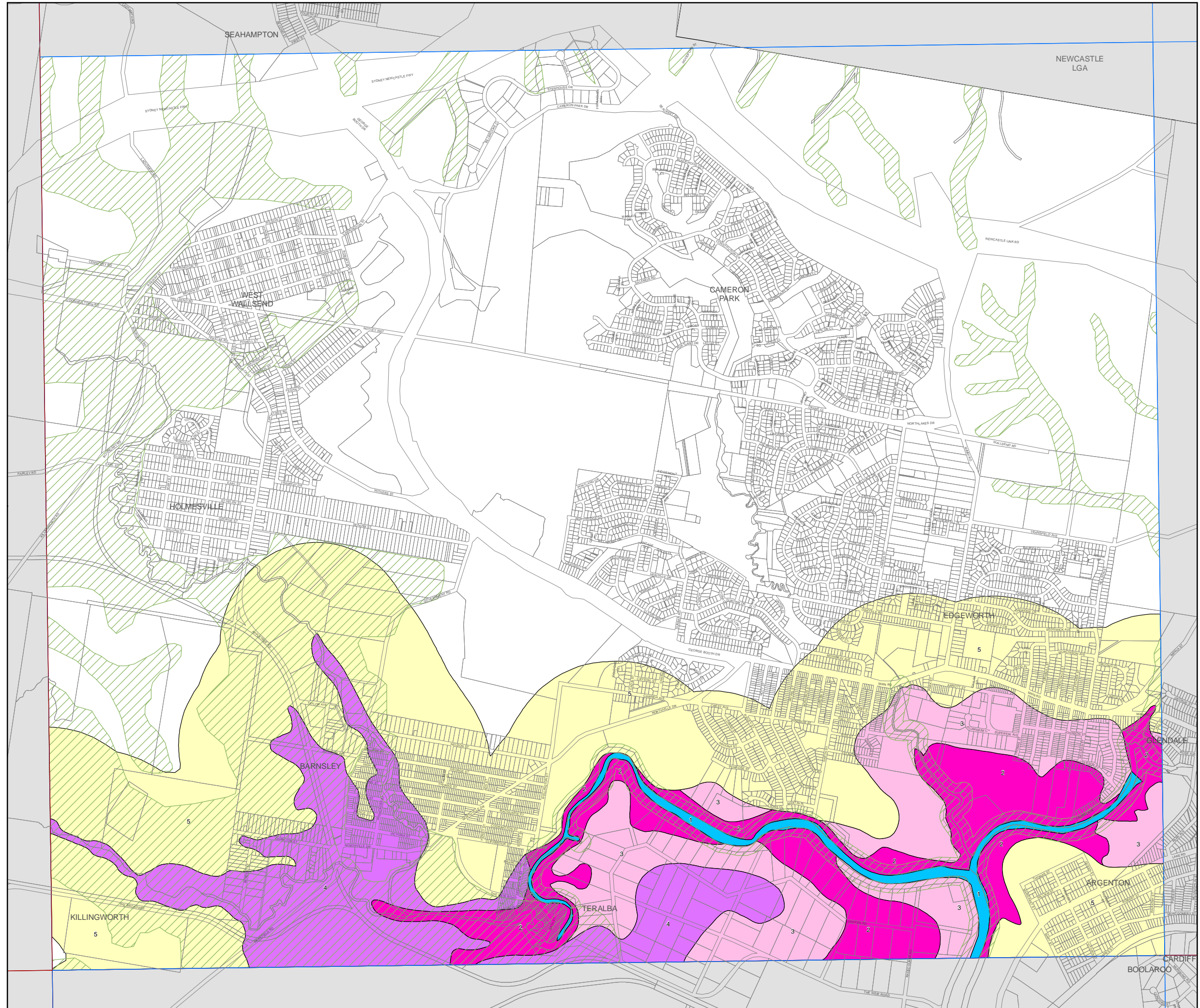
Sensitive Aboriginal Landscape Area

Acid Sulfate Soils

- Class 1
- Class 2
- Class 3
- Class 4
- Class 5

Cadastre

Cadastre 13/06/2014 © Land and Property Information (LPI)



Projection: GDA 1994
MGA Zone 56

Scale 1:20,000 @ A3