




Lake Macquarie Local Environmental Plan 2014

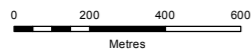
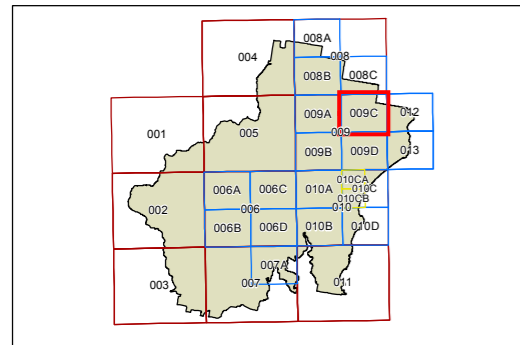
Flood Planning Map - Sheet FLD_009C

Flood Planning Land

 Flood Planning Area

Cadastre

 Cadastre 9/6/2015 © Land and Property Information (LPI)



Scale: 1:20,000 @ A3

Projection: GDA 1994
MGA Zone 56

Map Identification Number: 4650_COM_FLD_009C_020_20150610