





Lake Macquarie Local Environmental Plan 2014


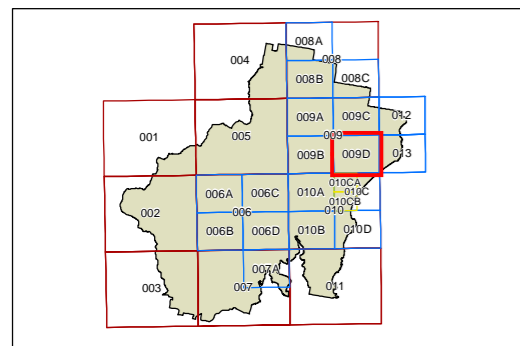
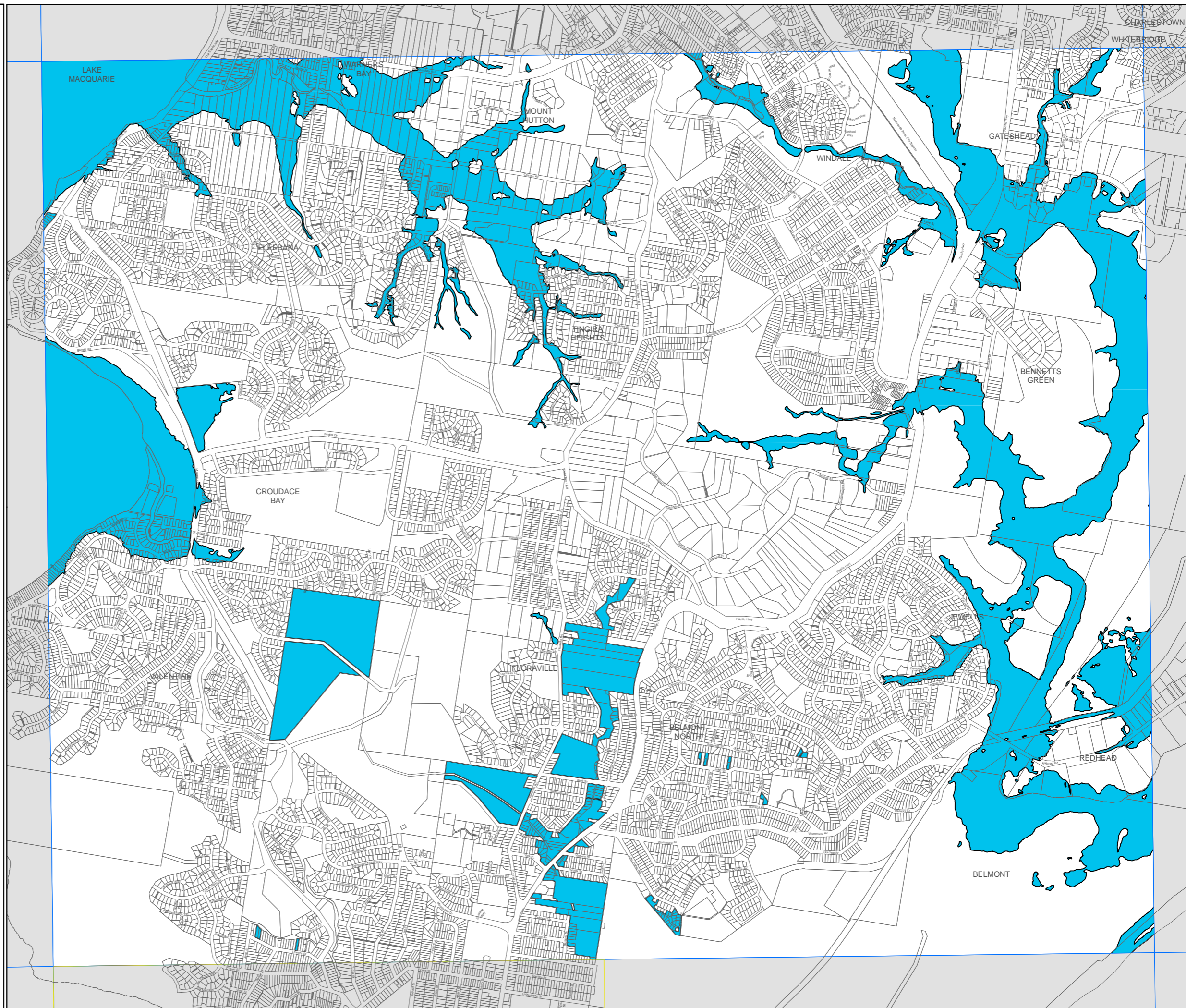
Flood Planning Map - Sheet FLD_009D

Flood Planning Land

 Flood Planning Area

Cadastre

 Cadastre 13/6/2014 © Land and Property Information (LPI)



Scale: 1:20,000 @ A3

Projection: GDA 1994
MGA Zone 56

Map Identification Number: 4650_COM_FLD_009D_020_20140625