



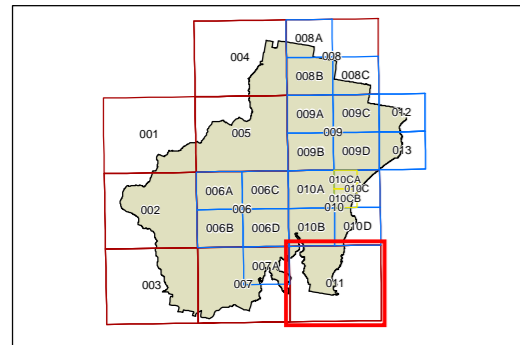
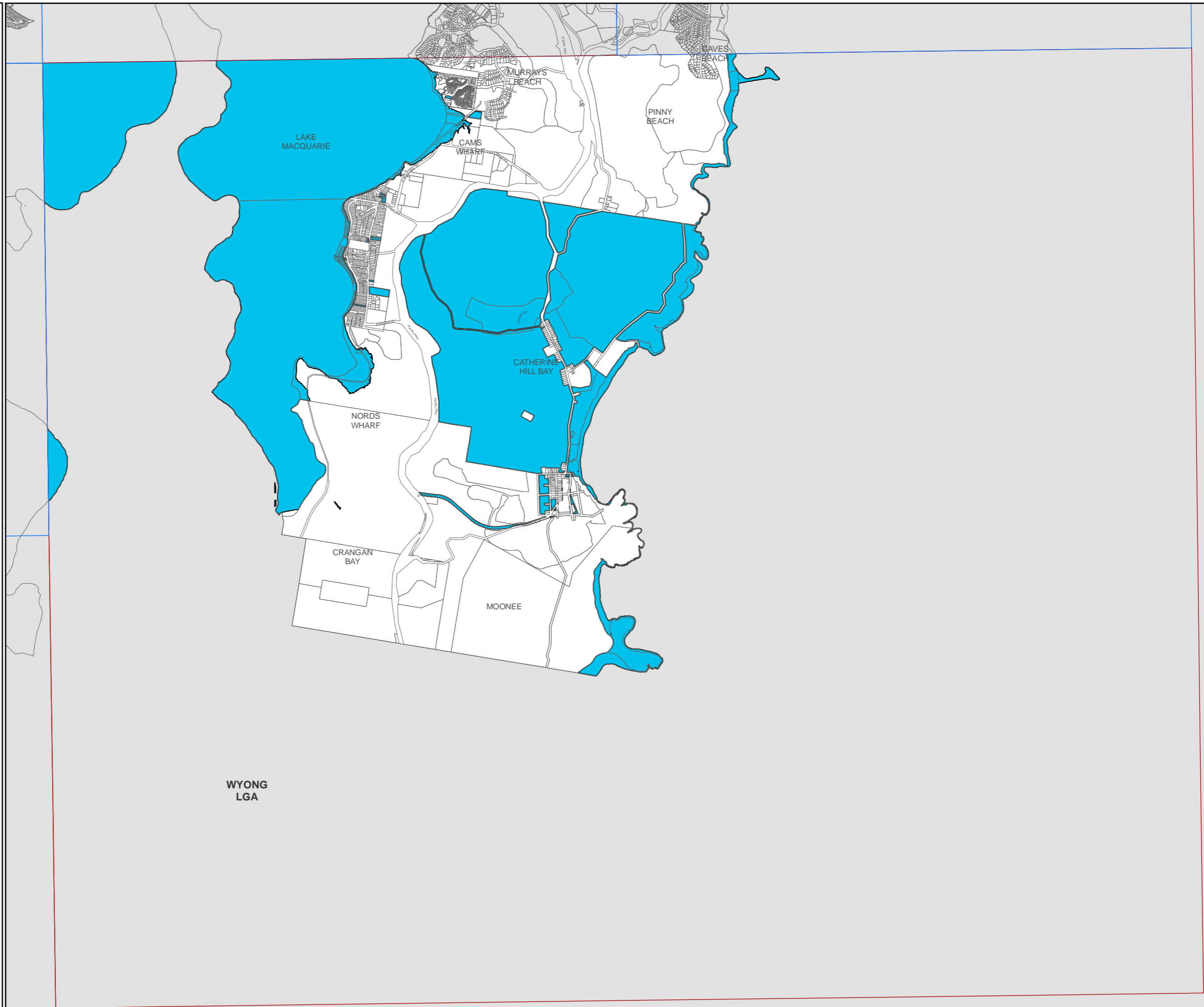


**Lake Macquarie  
Local Environmental  
Plan 2014**

**Flood Planning Map  
- Sheet FLD\_011**

**Flood Planning Land**  
 Flood Planning Area

**Cadastre**  
 Cadastre 13/6/2014 © Land and Property Information (LPI)



Scale: 1:40,000 @ A3

Projection: GDA 1994  
MGA Zone 56

Map Identification Number: 4650\_COM\_FLD\_011\_040\_20140625