




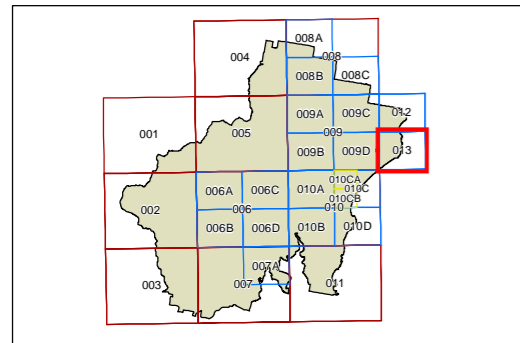
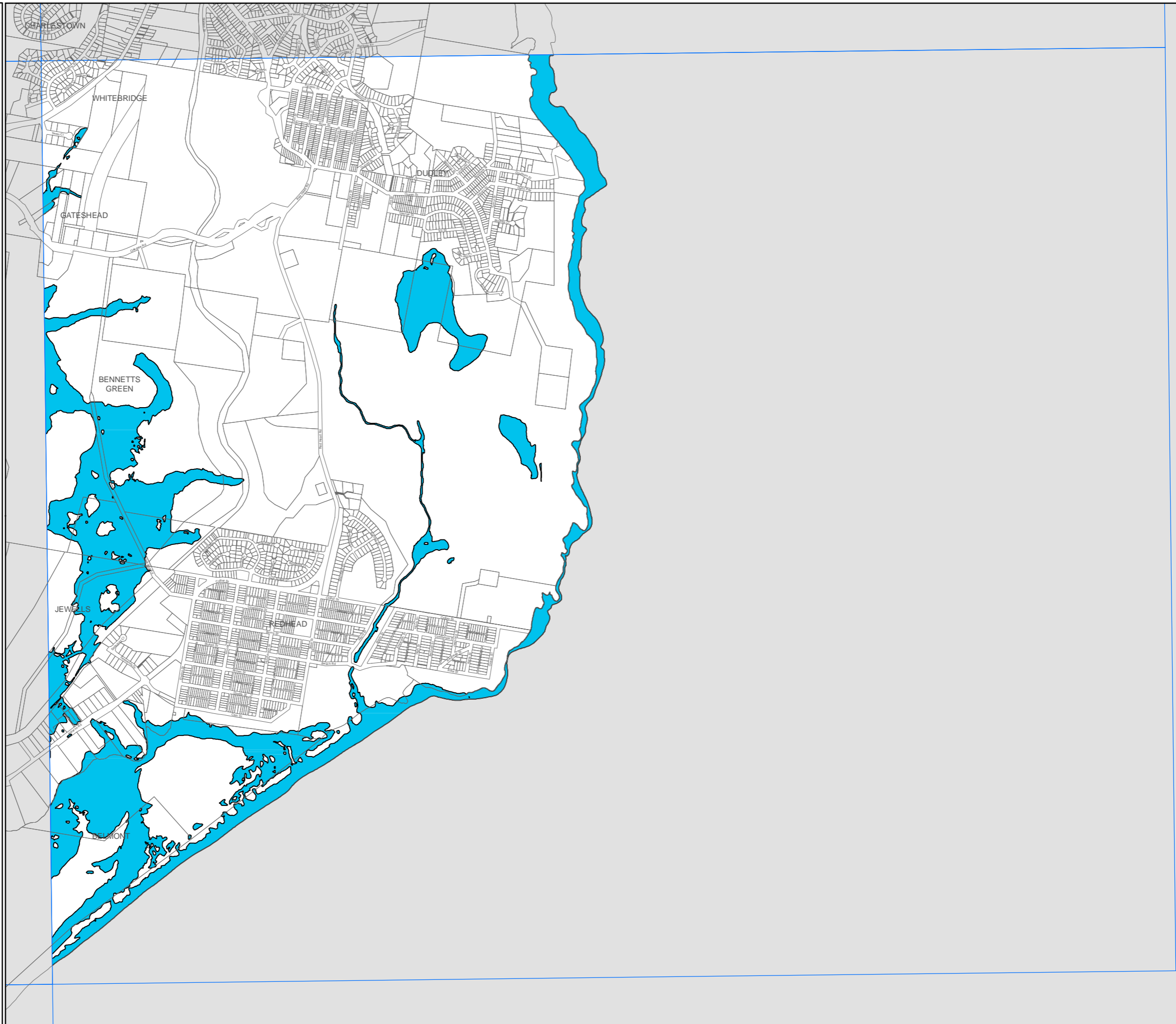


**Lake Macquarie
Local Environmental
Plan 2014**

**Flood Planning Map
- Sheet FLD_013**

Flood Planning Land
 Flood Planning Area

Cadastre
 Cadastre 13/6/2014 © Land and Property Information (LPI)



Scale: 1:20,000 @ A3

Projection: GDA 1994
MGA Zone 56

Map Identification Number: 4650_COM_FLD_013_020_20140625