



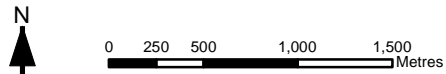
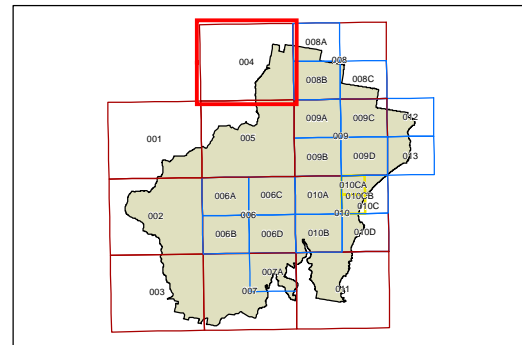


Heritage

-  Conservation area - General
-  Item - General
-  Item - Archaeological
-  Item - Landscape

Cadastre

-  Cadastre 13/06/2014 © Land and Property Information (LPI)



Scale 1:40,000 @ A3

Projection: GDA 1994
MGA Zone 56

