







Lake Macquarie Local Environmental Plan 2014

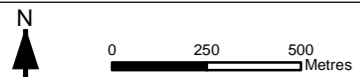
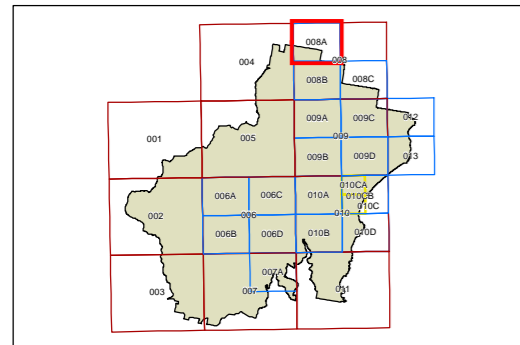
Heritage Map - Sheet HER_008A

Heritage

-  Conservation area - General
-  Item - General
-  Item - Archaeological
-  Item - Landscape

Cadastre

-  Cadastre 13/06/2014 © Land and Property Information (LPI)



Scale 1:20,000 @ A3

Projection: GDA 1994
MGA Zone 56

Map identification number: 4650_COM_HER_008A_020_20140625

