







**Lake Macquarie  
Local Environmental  
Plan 2014**

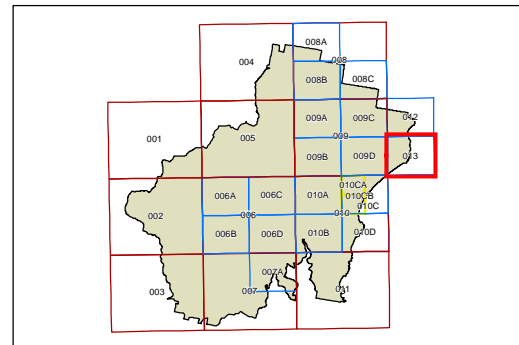
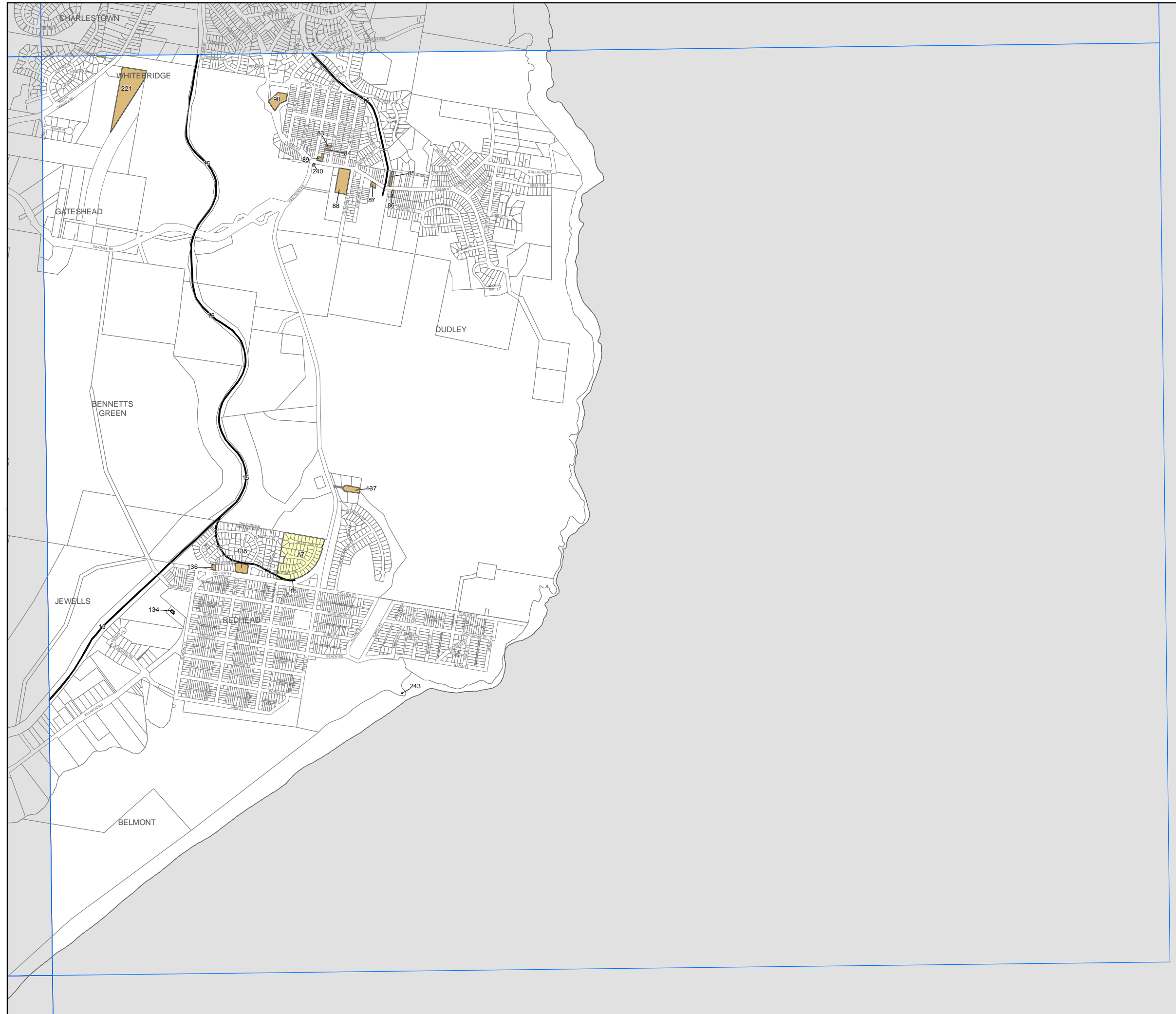
Heritage Map - Sheet HER\_013

**Heritage**

-  Conservation area - General
-  Item - General
-  Item - Archaeological
-  Item - Landscape

**Cadastre**

-  Cadastre 13/06/2014 © Land and Property Information (LPI)



0 250 500  
Metres

Scale 1:20,000 @ A3

Projection: GDA 1994  
MGA Zone 56