



**Lake Macquarie  
Local Environmental  
Plan 2014**

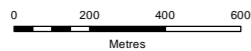
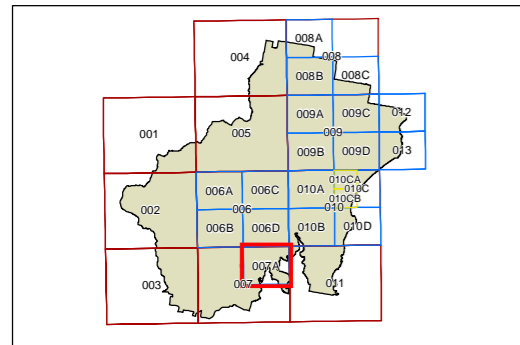
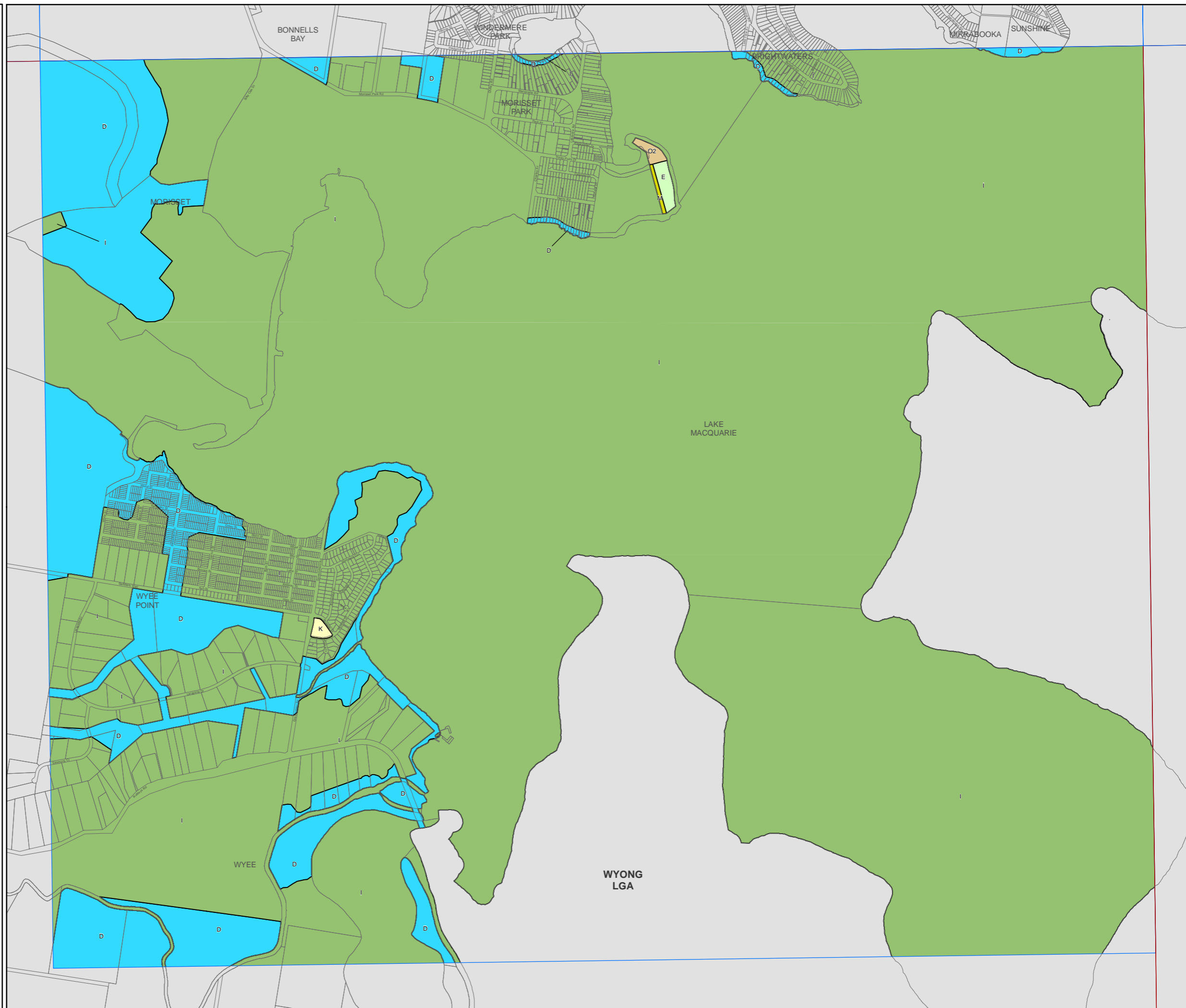
**Height of Buildings Map  
- Sheet HOB\_007A**

**Maximum Building Height (m)**

- D 5.5
- E 6
- F 6.5
- I 8.5
- J 9
- K 10
- L 11
- M 12
- N1 13
- N2 14
- O1 15
- O2 16
- O3 16.5
- Q1 19
- Q2 20
- R 22
- S 23
- U1 30
- U2 33
- V 36.5
- W 43
- Y 53

**Cadastre**

Cadastre 13/6/2014 © Land and Property Information (LPI)



Scale: 1:20,000 @ A3

Projection: GDA 1994  
MGA Zone 56

Map Identification Number: 4650\_COM\_HOB\_007A\_020\_20140625